

IN THE SUPERIOR COURT FOR THE STATE OF ALASKA

THIRD JUDICIAL DISTRICT AT ANCHORAGE

AMERICAN CIVIL LIBERTIES UNION
OF ALASKA, DUNLEAVY FOR
ALASKA and ERIC SIEBELS,

Plaintiffs,

v.

STATE OF ALASKA, and the STATE OF
ALASKA DEPARTMENT OF
TRANSPORTATION & PUBLIC
FACILITIES,

Defendants.

COPY
Original Received

AUG 23 2018

Clerk of the Trial Courts

Case No. 3AN-18- 08845 CI

**MOTION FOR TEMPORARY RESTRAINING
ORDER AND PRELIMINARY INJUNCTION**

Plaintiffs American Civil Liberties Union of Alaska, Dunleavy for Alaska, and Eric Siebels, by and through their attorneys, Holland & Knight LLP, hereby move pursuant to Alaska R. Civ. P. 65(a) and (b) for a temporary restraining order and preliminary injunction enjoining further enforcement of AS 19.25.075-.180 by the State of Alaska Department of Transportation & Public Facilities. This motion is supported by the memorandum, affidavits and exhibits submitted herewith.

DATED at Anchorage, Alaska this 23rd day of August, 2018.

HOLLAND & KNIGHT LLP

By: 

Matthew Singer, Alaska Bar No. 9911072

matthew.singer@hklaw.com

Peter A. Scully, Alaska Bar No. 1405043

peter.scully@hklaw.com

Attorneys for Plaintiffs

**HOLLAND &
KNIGHT LLP**

420 L Street, Suite 400
Anchorage, AK 99501
Phone: (907) 263-6300
Fax: (907) 263-6345

AMERICAN CIVIL LIBERTIES UNION OF
ALASKA

By: 

Joshua A. Decker

for Alaska Bar No. 1201001

jdecker@akclu.org

1057 W. Fireweed Lane, Suite 207

Anchorage, AK 99503

Phone: (907) 258-0044

Fax: (907) 258-0288

Co-Counsel for Plaintiff ACLU of Alaska

**HOLLAND &
KNIGHT LLP**

420 L Street, Suite 400
Anchorage, AK 99501
Phone: (907) 263-6300
Fax: (907) 263-6345

IN THE SUPERIOR COURT FOR THE STATE OF ALASKA

THIRD JUDICIAL DISTRICT AT ANCHORAGE

AMERICAN CIVIL LIBERTIES UNION
OF ALASKA, DUNLEAVY FOR
ALASKA and ERIC SIEBELS,

Plaintiffs,

v.

STATE OF ALASKA, and the STATE OF
ALASKA DEPARTMENT OF
TRANSPORTATION & PUBLIC
FACILITIES,

Defendants.

COPY
Original Received

AUG 23 2018

Clerk of the Trial Courts

Case No. 3AN-18- 08845 CI

**MEMORANDUM IN SUPPORT OF MOTION FOR TEMPORARY
RESTRAINING ORDER AND PRELIMINARY INJUNCTION**

I. INTRODUCTION

Alaska Statute 19.25.075 *et seq.* prohibits “outdoor advertising” within 660 feet of state right-of-ways for interstate, primary or secondary highways in the State of Alaska. The statute bans political and other personal messaging but carves out a variety of content-based exceptions from its broad prohibition. In recent weeks, the State of Alaska Department of Transportation & Public Facilities (the “State”) has invoked this statute to justify a targeted, content-based crackdown on political speech in the run-up to the 2018 primary and general elections. The State has confiscated campaign signs and has threatened Plaintiffs and others with substantial fines and criminal prosecution for exercising their First Amendment rights in alleged violation of the statute. At the same time, the State has permitted non-political messaging to remain in and along state right-of-

**HOLLAND &
KNIGHT LLP**

420 L Street, Suite 400
Anchorage, AK 99501
Phone: (907) 263-6300
Fax: (907) 263-6345

ways without consequence. Alaska Statute 19.25.075 *et seq.*, both on its face and as applied, unconstitutionally infringes on Alaskan’s constitutional rights to free speech.

Enforcement of the statute must be enjoined. Plaintiffs ask the Court to enter a temporary restraining order pursuant to Alaska R. Civ. P. 65(b) immediately prohibiting the State from further infringing Alaskans’ right to engage in political speech, and to set a preliminary injunction hearing within ten days.

II. FACTS

A. The Statutory Prohibition on “Outdoor Advertising”

Alaska Statute 19.25.105 prohibits “outdoor advertising” on or within 660 feet of state right-of-ways for interstate, primary, and secondary highways within Alaska.¹

“Outdoor advertising” is broadly defined as:

[A]ny outdoor sign, display, or device used to advertise, attract attention, or inform and which is visible to a person on the main-traveled way of a highway of the interstate, primary, or secondary systems in this state, whether by printing, writing, painting, picture, light, drawing, or whether by the use of figures or objects, or a combination of these, or any other thing designed, intended, or used to advertise, inform, or attract attention.²

Primary and secondary system highways are those designated by the Commissioner of Department of Transportation & Public Facilities (“DOT”) and approved for federal

¹ AS 19.25.105(a) (“Outdoor advertising may not be erected or maintained within 660 feet of the nearest edge of the right-of-way and visible from the main-traveled way of the interstate, primary, or secondary highways in this state[.]”).

² AS 19.25.160(3).

highway aid eligibility by the United States Secretary of Transportation.³ These roads comprise a significant number of urban and rural thoroughfares in the State of Alaska, and include roads bordered almost entirely by commercial and/or residential private property. In Anchorage, for example, the entire lengths of Northern Lights Boulevard, Benson Boulevard, Lake Otis Parkway, Tudor Road, Dimond Boulevard, Minnesota Drive, and Wisconsin Street (among many, many miles of additional roads) are part of the primary and secondary highway system.⁴ Under AS 19.25.105, Alaskan citizens, including private property owners, cannot place anything that would “attract attention” within 660 feet of these roads. The scope of the statute’s prohibition is absolutely breathtaking. Thousands of Alaskan citizens are effectively prohibited from displaying political speech anywhere on their own property. Not only is the prohibition broad, but the penalties for violating it are severe. Alaskan citizens who place signs or other displays on their own property can be fined up to \$5,000 and convicted of a misdemeanor.⁵

³ AS 19.25.160(4) (“‘primary system’ or ‘secondary system’ means that portion of connected main highways, as officially designated, or as may hereafter be so designated, by the commissioner, and approved by the secretary of transportation (or by the secretary of commerce before the effective date of the transfer of functions under Public Law 89-670 [80 Stat. 931]), under the provisions of 23 U.S.C.”).

⁴ Exhibit 1 is a list of the Interstate, Primary, and Secondary Highways of Alaska, which was published by DOT&PF in 2000. DOT&PF’s website represents this to be the operative document for identifying primary and secondary highways in the state. See <http://dot.alaska.gov/stwddes/dcsrow/campaignsigns.shtml>.

⁵ AS 19.25.130 (“A person who violates AS 19.25.080–19.25.180, or a regulation adopted under AS 19.25.08–19.25.180, is guilty of a misdemeanor and upon conviction is punishable by a fine of not less than \$50 nor more than \$5,000.”).

The “outdoor advertising” prohibition is not absolute, however. The statute carves out a number of content-based exceptions for certain commercial and other types of speech. Signs advertising activities conducted on the property on which they are located are permitted.⁶ Advertising is permitted on bus benches, shelters and adjacent trashcans.⁷ And “notices” pertaining to schools, landmark signs, and official signs related to natural wonders and scenic and historic attractions are also allowed.⁸

B. Plaintiffs’ Free Speech Interests

1. ACLU of Alaska

The American Civil Liberties Union of Alaska (“ACLU of Alaska”) is an Alaska nonprofit corporation organized as a social welfare organization under section 501(c)(4) of the Internal Revenue Code. For the past 35 years, it has advocated politically throughout Alaska to educate Alaskans about their rights under the United States and Alaska Constitutions and to persuade elected and appointed officials to protect those fundamental guarantees. The ACLU of Alaska is the Alaska affiliate of the national American Civil Liberties Union. It has roughly 4,000 members across Alaska who vigorously exercise their “right to participate in electing our political leaders.”⁹ ACLU of Alaska members have run for and held elective office, supported and worked on political campaigns, and

⁶ AS 19.25.105(a)(2).

⁷ AS 19.25.105(a)(5).

⁸ AS 19.25.105(a)(1), (3) and (4).

⁹ *McCutcheon v. Fed. Election Comm’n*, 572 U.S. 185, 191 (2014).

urged fellow Alaskans to vote like their rights depend on it. The ACLU of Alaska itself has helped run and win ballot-measure campaigns. It was on the steering committees for the statewide Yes on 1: PFD Automatic Voter Registration initiative, which it won in November 2016, and the No on Prop 1: Fair Anchorage campaign, which it won in April 2018.

2. Dunleavy for Alaska

Dunleavy for Alaska (“DFA”) is an independent expenditure group that advocates for Alaska voters to elect Mike Dunleavy as the next governor for the State of Alaska.¹⁰ One of DFA’s primary means of communicating its political message to voters has been an extensive and cutting edge sign campaign.¹¹ DFA has invested significant resources to develop high quality signs with artwork and color schemes carefully designed by graphic artists.¹² The purpose of these signs is to communicate DFA’s political views to Alaska voters, to enhance the name recognition of its preferred candidate, and to create excitement and focus attention on the upcoming election.¹³ These specially crafted signs have been very well received. More than 100 Alaska residents have called DFA specifically to request yard signs, and DFA has distributed over 1,000 signs in more than 100 Alaska communities.¹⁴ DFA’s practice is to only place signs on private property, and only with

¹⁰ Aff. of T. Gales at ¶ 2.

¹¹ *Id.* at ¶ 3.

¹² *Id.*

¹³ *Id.* at ¶ 6.

¹⁴ *Id.* at ¶ 4.

the owner's permission.¹⁵

3. Eric Siebels

Eric Siebels is one of the Alaska residents that called DFA to request a campaign sign for his property.¹⁶ Mr. Siebels is a longtime Alaska resident and registered voter.¹⁷ In 2014, Mr. Siebels exercised his right to engage in political speech by constructing a 4' x 8' campaign sign on his property in Palmer, Alaska.¹⁸ The sign advocated for then-candidate Bill Walker and reflected Mr. Siebels's political views, his exercise of speech, and his patriotism for Alaska and the United States of America.¹⁹ In 2018, Mr. Siebels installed a new sign on his property. Based on his political views and opinions, he decided in this election cycle to support Mike Dunleavy for Alaska's governor.²⁰ In order to communicate his support for Mr. Dunleavy, Mr. Siebels has placed one of DFA's signs on his own property within 660 feet of the adjacent roadway.²¹ Mr. Siebels has witnessed the State's crackdown on campaign signs and is concerned that it impairs his and his neighbors' ability to communicate their political views.²²

¹⁵ *Id.* at ¶ 5

¹⁶ Aff. of E. Siebels at ¶ 4.

¹⁷ *Id.* at ¶ 2.

¹⁸ *Id.* at ¶ 3.

¹⁹ *Id.*

²⁰ *Id.* at ¶ 4.

²¹ *Id.*

²² *Id.* at ¶¶ 5–7.

C. The State's Crackdown on Political Speech

On July 10, 2018, DFA received an “informational” letter from DOT regarding its interpretation of AS 19.25.105’s restrictions on political signs.²³ The letter advised DFA that it was unlawful to place campaign signs within the State’s right-of-ways, or on private property within 660 feet of any primary or secondary highway in the state. The letter further advised that offending signs could be confiscated without notice, and that any person placing an offending sign could be convicted of a misdemeanor and fined up to \$5,000. DFA was surprised by the notice, given that temporary political signs have been used by campaigns and campaign groups for many election cycles going back decades.²⁴

DOT’s crackdown on “unauthorized” signs is not content-neutral. It is targeted exclusively at political speech. Upon information and belief, the State did not send its July 10th warning letter to anyone other than representatives for political campaigns.²⁵ The State has expressly stated in the press that its intent is to target political signs.²⁶ And the

²³ Exhibit 2. The date on the DOT letter is incorrect. DFA received it on July 10, 2018. *See* Aff. of T. Gales at ¶ 7.

²⁴ Aff. of T. Gales at ¶ 7.

²⁵ *See* Devin Kelly, *DOT Crackdown on Political Campaign Signs Stirs Up Complaints, Fury*, ANCHORAGE DAILY NEWS, Aug. 10, 2018 (“The state sent a letter to candidates in the spring about right-of-way laws, [DOT Spokeswoman Shannon] McCarthy said.”), *available at* <https://www.adn.com/politics/2018/08/09/dot-crackdown-on-political-campaign-signs-stirs-up-complaints-fury/>; *see also* Heather Hintze, *DOT Plans Sweep of Illegal Campaign Signs*, KTVA.com (July 23, 2018), <http://www.ktva.com/story/38709678/dot-plans-sweep-of-illegal-campaign-signs> (“[DOT Spokeswoman Shannon McCarthy] said DOT sends out letters to candidates at the beginning of campaign season with information about the legal areas to place signs.”).

²⁶ *See* Heather Hintze, *DOT Plans Sweep of Illegal Campaign Signs*, KTVA.com (July 23, 2018), <http://www.ktva.com/story/38709678/dot-plans-sweep-of-illegal-campaign-signs>.

State's actual enforcement actions leave no doubt that this is precisely what it is doing.

The State has been flagging "offending" signs with surveyor's tape for later confiscation.²⁷ But these efforts have been directed exclusively at campaign signs to the exclusion of all other types of speech. The photographs below show but one example of this selective enforcement. As can clearly be seen in the photograph, the State has flagged Alaska House candidate Pamela Goode's campaign sign for confiscation, but left an adjacent advertisement for off-site commercial activity completely unmolested:



(DOT flagging visible on top right of Pamela Goode campaign sign, while adjacent commercial advertisement is untouched)

²⁷ See Devin Kelly, *DOT Crackdown on Political Campaign Signs Stirs Up Complaints, Fury*, ANCHORAGE DAILY NEWS, Aug. 10, 2018 ("Two days later, DOT workers placed orange tags on 200 to 250 signs placed illegally in the state right-of-way across Anchorage, McCarthy said."), available at <https://www.adn.com/politics/2018/08/09/dot-crackdown-on-political-campaign-signs-stirs-up-complaints-fury/>.

**HOLLAND &
KNIGHT LLP**

420 L Street, Suite 400
Anchorage, AK 99501
Phone: (907) 263-6300
Fax: (907) 263-6345



(DOT flagging visible on top right of Pamela Goode campaign sign, while adjacent commercial advertisement is untouched)

The Anchorage Daily News has also published photographs and interviews that demonstrate the State’s content-based crackdown on political speech. The following photograph was published on August 10, 2018 in an article entitled “DOT Crackdown on Political Campaign Signs Stirs Up Complaints, Fury.”²⁸ The photograph shows the fruits of the State’s selective enforcement of AS 19.25.105 – a “graveyard” of confiscated signs. As can clearly be seen in the photograph, the only signs the State has confiscated are those advocating for political candidates.

²⁸ Devin Kelly, *DOT Crackdown on Political Campaign Signs Stirs Up Complaints, Fury*, ANCHORAGE DAILY NEWS, Aug. 10, 2018, available at <https://www.adn.com/politics/2018/08/09/dot-crackdown-on-political-campaign-signs-stirs-up-complaints-fury/>.



There can be little doubt that the State confiscated these signs based solely on their content. As noted above, the State did not interfere with similarly placed signs expressing commercial and other types of non-political speech. And the State has conceded that its efforts are not primarily related to safety concerns. DOT spokeswoman Shannon McCarthy confirmed to the Anchorage Daily News that the vast majority of the signs targeted for removal did not pose a safety concern: “DOT workers placed orange tags on 200 to 250 signs placed illegally in the state right-of-way across Anchorage, McCarthy said. Of those, about 50 posed ‘immediate safety concerns,’ McCarthy said.” It is therefore clear that the primary, if not sole, criterion the State uses to target signs for removal is whether they include political speech.

**HOLLAND &
KNIGHT LLP**

420 L Street, Suite 400
Anchorage, AK 99501
Phone: (907) 263-6300
Fax: (907) 263-6345

MEMORANDUM IN SUPPORT OF MOTION FOR TEMPORARY RESTRAINING ORDER AND
PRELIMINARY INJUNCTION
ACLU OF ALASKA, ET AL V. STATE OF ALASKA, ET AL.
CASE NO. 3AN-18-_____CI

PAGE 10 OF 27

III. LEGAL STANDARDS FOR TEMPORARY RESTRAINING ORDER AND PRELIMINARY INJUNCTION

A. Temporary Restraining Order

A temporary restraining order may be granted without written or oral notice to the adverse party or that party's attorney only if (1) it clearly appears from specific facts shown by affidavit or by the verified complaint that immediate and irreparable injury, loss, or damage will result to the applicant before the adverse party or that party's attorney can be heard in opposition, and (2) the applicant's attorney certifies to the court in writing the efforts, if any, which have been made to give the notice and the reasons supporting the claim that notice should not be required.²⁹

"In case a temporary restraining order is granted without notice, the motion for a preliminary injunction shall be set down for hearing at the earliest possible time and takes precedence of all matters except older matters of the same character; and when the motion comes on for hearing the party who obtained the temporary restraining order shall proceed with the application for a preliminary injunction[.]"³⁰

B. Preliminary Injunction

A plaintiff may obtain a preliminary injunction by meeting either the balance of the hardships or the probable success on the merits standards.³¹ To prevail under the balance of the hardships test, the plaintiff must show: (1) irreparable harm, (2) that defendants are

²⁹ Alaska R. Civ. P. 65(b).

³⁰ *Id.*

³¹ *Alsworth v. Seybert*, 323 P.3d 47, 54 (Alaska 2014).

adequately protected, and (3) serious and substantial questions going to the merits of the case.³² Defendants are adequately protected when “the injury that will result from the injunction can be indemnified by a bond or where it is relatively slight in comparison to the injury which the person seeking the injunction will suffer if the injunction is not granted.”³³ The third prong of the balance of hardships test is satisfied so long as the issues the plaintiff raises are not “frivolous or obviously without merit.”³⁴

If the “plaintiff’s threatened harm is less than irreparable or if the losing party cannot be adequately protected,” then a plaintiff may obtain a preliminary injunction with a “clear showing of probable success on the merits.”³⁵ In order to demonstrate probable success on the merits, the movant must demonstrate that it will more likely than not prevail on its claims.³⁶

C. Special Considerations for Political Speech

The Alaska Supreme Court has repeatedly recognized the importance of immediate injunctive relief in safeguarding the right of Alaskan citizens to engage in constitutionally protected speech:

³² *Id.*

³³ *State, Div. of Elections v. Metcalfe*, 110 P.3d 976, 978–79 (Alaska 2005).

³⁴ *Alsworth*, 323 P.3d at 54.

³⁵ *Metcalf*, 110 P.3d at 978.

³⁶ *See, e.g. City of Kenai v. Friends of Recreation Ctr., Inc.*, 129 P.3d 452, 457 (Alaska 2006) (“Because the [trial] court thought it was more likely than not that [plaintiff] would prevail on the merits of its claim, we interpret the court’s finding of ‘substantial likelihood of success on the merits’ as a finding of ‘probable success on the merits.’”).

Where a First Amendment question hangs in the balance...rights of paramount importance are being asserted, and the threat of an insidious chilling effect on their exercise extends far beyond the particular parties to the litigation. Therefore, this court must carefully scrutinize the denial or dissolution of a preliminary injunction which tends to expose such rights to premature attack.³⁷

This is because the First Amendment will not tolerate even the temporary suppression of speech for reasons that are constitutionally infirm:

Extraordinary legal remedies to protect First Amendment rights are frequently employed and are constitutionally mandated.... The First Amendment will not permit the majority to silence the minority for reasons or by methods which are constitutionally infirm. In the case at bar, the chilling effect of such a prosecution is not hard to imagine. Here, if anywhere, justice delayed is truly justice denied.³⁸

And the United States Supreme Court has made clear that First Amendment rights are at their apex in the context of contests for political office:

“[T]he First Amendment has its fullest and most urgent application to speech uttered during a campaign for political office.” *Eu v. San Francisco County Democratic Central Comm.*, 489 U.S. 214, 223 (1989). And the Court has made it clear that “the right of citizens to band together in promoting among the electorate candidates who espouse their political views” is among the First Amendment’s most pressing concerns. *Clingman v. Beaver*, 544 U.S. 581, 586, (2005).³⁹

The constitutional protections that the ACLU of Alaska, DFA and Mr. Siebels seek to vindicate in this case are therefore entitled to the utmost solicitude in this Court’s

³⁷ *Powell v. City of Anchorage*, 536 P.2d 1228, 1232 (Alaska 1973) (internal citation omitted).

³⁸ *Hanby v. State*, 479 P.2d 486, 490-91 (Alaska 1970) (internal footnotes omitted).

³⁹ *Nevada Comm’n on Ethics v. Carrigan*, 564 U.S. 117, 131 (2011) (Kennedy, J. Concurring).

preliminary injunction analysis.

IV. ARGUMENT

Alaska Statute 19.25.105 is facially invalid under the First Amendment to the United States Constitution and Article I, Section 5 of the Alaska Constitution for two reasons.⁴⁰ First, it is unconstitutionally vague and overbroad because it prohibits a substantial amount of protected expressive activity and invites selective and discriminatory enforcement by the government. Second, the statute restricts speech on the basis of its content, and is not narrowly tailored to serve a compelling state interest.

Alaska Statute 19.25.105 is also unconstitutional as applied. The State has invoked AS 19.25.105 specifically to target political speech because of its content in flagrant violation of the First Amendment and Alaska Constitution. Enforcement of AS 19.25.105 must be enjoined to safeguard the rights of Alaskan citizens under the Alaska and the United States Constitutions.

A. AS 19.25.105 Is Unconstitutionally Vague and Overbroad

A statute that “operates to chill or suppress the exercise of [First Amendment] freedoms by reason of vague terms or overbroad coverage” is unconstitutional.⁴¹ Such statutes are “an invitation to selective enforcement; and even if enforcement is undertaken

⁴⁰ See *Mickens v. City of Kodiak*, 640 P.2d 818, 820 (Alaska 1982) (“The free speech clause of the Alaska Constitution, Article I, Section 5, was meant to be at least as protective of expression as the First Amendment to the United States Constitution.”).

⁴¹ *Carrigan*, 564 U.S. at 131 (Kennedy, J. Concurring) (citing *United States v. Williams*, 553 U.S. 285, 292–93 (2008)).

in good faith, the dangers of suppression of particular speech ... may well be too significant to be accepted.”⁴² A statute is constitutionally overbroad under the First Amendment if it “prohibits a substantial amount of protected speech.”⁴³

AS 19.25.105 criminalizes more than a substantial amount of protected speech. It prohibits thousands of Alaskan citizens from displaying anything on their private property that might “attract attention” from an adjacent roadway. Both the United States Supreme Court and the Alaska Supreme Court have held that such displays are constitutionally protected.

In *City of Ladue v. Gilleo*, 512 U.S. 43 (1994), a local ordinance banned all residential signs except for those falling within one of ten exemptions for the principal purpose of minimizing visual clutter. The Supreme Court started by recognizing “two analytically distinct grounds for challenging the constitutionality of a municipal ordinance regulating the display of signs.”⁴⁴ “One is that the measure in effect restricts too little speech because its exemptions discriminate on the basis of the signs’ messages.”⁴⁵ “Alternatively, such provisions are subject to attack on the ground that they simply prohibit

⁴² *Id.* (citing *Gentile v. State Bar of Nev.*, 501 U.S. 1030, 1051 (1991)).

⁴³ *United States v. Williams*, 553 U.S. 285, 292 (2008) (“According to our First Amendment overbreadth doctrine, a statute is facially invalid if it prohibits a substantial amount of protected speech.”).

⁴⁴ *City of Ladue v. Gilleo*, 512 U.S. 43, 50 (1994).

⁴⁵ *Id.* at 51.

too much protected speech.”⁴⁶ The court found the City of Ladue’s residential sign ban unconstitutional under the latter approach.

The Supreme Court noted that “[a] special respect for individual liberty in the home has long been part of our culture and our law” and that “that principle has special resonance when the government seeks to constrain a person’s ability to speak there.”⁴⁷ The Court discussed the unique importance of signs: “Displaying a sign from one’s own residence often carries a message quite distinct from placing the same sign someplace else, or conveying the same text or picture by other means. Precisely because of their location, such signs provide information about the identity of the ‘speaker.’”⁴⁸ The Court also noted that “[r]esidential signs are an unusually cheap and convenient form of communication ... [that] may have no practical substitute.”⁴⁹ And the Supreme Court specifically noted the long and important history of the use of signs in political campaigns, making the criminalization of such signs particularly troubling:

[The City] has almost completely foreclosed a venerable means of communication that is both unique and important. It has totally foreclosed that medium to political, religious, or personal messages. Signs that react to a local happening or express a view on a controversial issue both reflect and animate change in the life of a community. Often placed on lawns or in windows, residential signs play an important part in political campaigns, during which they are displayed to signal the resident’s support for particular candidates, parties, or causes. They may not afford the same opportunities

⁴⁶ *Id.*

⁴⁷ *Id.* at 58.

⁴⁸ *Id.* at 56.

⁴⁹ *Id.* at 57.

for conveying complex ideas as do other media, but residential signs have long been an important and distinct medium of expression.⁵⁰

In light of the foregoing, the Supreme Court found the City of Ladue's sign ban unconstitutional.⁵¹

And in *Trask v. Ketchikan Gateway Borough*, 253 P.3d 616, 621 (Alaska 2011), the Alaska Supreme Court relied on *City of Ladue* to find that the plaintiff had stated a viable claim under § 1983 based on the Borough's attempted enforcement of a ban on rooftop signs: "Trask alleged a set of facts consistent with stating a claim that her speech—a message displayed on private property—was protected."⁵²

In this case, AS 19.25.105 criminalizes a substantial amount of speech that is constitutionally protected under *City of Ladue* and *Trask* — messages displayed on private property. And it "almost completely forecloses" an entire medium of communication to any property owner whose land is adjacent to a "primary or secondary highway" in the State of Alaska. Just as troubling is the breathtaking scope of the prohibition and its invitation to selective enforcement. Under AS 19.25.105 and AS 19.25.160, just about any "display" that can be seen from an Alaska road constitutes proscribed "outdoor advertising" that can be confiscated or ordered removed at the whim of the State. The State

⁵⁰ *Id.* at 54–55 (internal footnote omitted).

⁵¹ *Id.* at 58.

⁵² *Trask v. Ketchikan Gateway Borough*, 253 P.3d 616, 621 (Alaska 2011).

**HOLLAND &
KNIGHT LLP**

420 L Street, Suite 400
Anchorage, AK 99501
Phone: (907) 263-6300
Fax: (907) 263-6345

concedes that such a prohibition is constitutionally suspect, but advises that it will be “really careful” to avoid overreaching:

While signs on private land that are visible from a state road are illegal, [DOT spokeswoman Shannon] McCarthy said they’ll only focus on removing signs from public land. ‘Political speech is really important, it’s protected speech. So we have to be really careful how we balance that,’ McCarthy said.⁵³

The State cannot save a facially unconstitutional statute by being “really careful.”⁵⁴ And in any event, the State has not been careful enough. DOT is currently relying on AS 19.25.105 to specifically target political speech in violation of the First Amendment.

Because AS 19.25.105 invites selective enforcement and criminalizes a substantial amount of protected expressive activity, it is unconstitutional on its face. Further enforcement by the State should be enjoined.⁵⁵

B. AS 19.25.105 Is an Impermissible Content-Based Restriction on Speech

“[A]bove all else, the First Amendment means that government has no power to restrict expression because of its message, its ideas, its subject matter, or its content.”⁵⁶

⁵³ Heather Hintze, *DOT Plans Sweep of Illegal Campaign Signs*, KTVA.com (July 23, 2018), <http://www.ktva.com/story/38709678/dot-plans-sweep-of-illegal-campaign-signs>.

⁵⁴ *Nevada Comm’n on Ethics v. Carrigan*, 564 U.S. 117, 131 (2011) (Kennedy, J. Concurring) (“[I]f the statute imposes unjustified burdens on speech or association protected by the First Amendment, or if it operates to chill or suppress the exercise of those freedoms by reason of vague terms or overbroad coverage, it is invalid. A statute of this sort is an invitation to selective enforcement; and even if enforcement is undertaken in good faith, the dangers of suppression of particular speech or associational ties may well be too significant to be accepted.”) (internal citation omitted).

⁵⁵ *United States v. Williams*, 553 U.S. 285, 292 (2008) (holding that a statute is overbroad under the First Amendment if it “criminalizes a substantial amount of protected expressive activity.”).

⁵⁶ *Police Dep’t of City of Chicago v. Mosley*, 408 U.S. 92, 95 (1972).

Accordingly, “[c]ontent-based laws—those that target speech based on its communicative content—are presumptively unconstitutional and may be justified only if the government proves that they are narrowly tailored to serve compelling state interests.”⁵⁷ Government regulation of speech is content based if it draws distinctions based upon the topic discussed, the message conveyed, or the function or purpose of the speech:

Government regulation of speech is content based if a law applies to particular speech because of the topic discussed or the idea or message expressed. This commonsense meaning of the phrase “content based” requires a court to consider whether a regulation of speech “on its face” draws distinctions based on the message a speaker conveys. Some facial distinctions based on a message are obvious, defining regulated speech by particular subject matter, and others are more subtle, defining regulated speech by its function or purpose. Both are distinctions drawn based on the message a speaker conveys, and, therefore, are subject to strict scrutiny.⁵⁸

AS 19.25.105 is a content-based restriction on speech. It broadly prohibits “outdoor advertising” within 660 feet of Alaska’s primary and secondary highways, but carves out exceptions to that prohibition based solely on the content of the advertising. Signs relating to political, religious, or personal messages are banned under the statute. But signs advertising certain commercial activity are allowed.⁵⁹ The statute is therefore content based because it “treat[s] commercial speech more favorably than noncommercial speech

⁵⁷ *Reed v. Town of Gilbert, Ariz.*, 135 S. Ct. 2218, 2226 (2015); *see also Trask v. Ketchikan Gateway Borough*, 253 P.3d 616, 621 (Alaska 2011) (“Content-based restrictions are constitutional if the statute or ordinance is “tailored to serve a compelling state interest and is narrowly drawn to achieve that end.”).

⁵⁸ *Reed*, 135 S. Ct. at 2227 (internal citations omitted).

⁵⁹ AS 19.25.105(a)(2) (allowing “signs, displays, and devices advertising the sale or lease of property upon which they are located or advertising activities conducted on the property”).

and favor[s] some kinds of commercial speech over others.”⁶⁰ Because AS 19.25.105 draws distinctions between permissible and impermissible speech based upon the topic, purpose, function and/or message contained in “outdoor advertising,” it is presumptively unconstitutional.⁶¹ The State must therefore show that it is narrowly tailored to serve a compelling state interest.

The State cannot make this showing. The State’s interests in enforcing AS 19.25.105 are neither compelling nor narrowly tailored. Among the stated purposes of AS 19.25.075 *et seq.* are “protect[ing] the public safety and the welfare of persons using the highways” and “preserv[ing] and enhanc[ing] the natural scenic beauty or aesthetic features of the highways and adjacent areas.”⁶² The United States Supreme Court has on multiple occasions found nearly identical “purpose language” insufficient to justify a content-based restriction on speech.

In *City of Ladue*, the city’s sign ban contained a similar “Declaration of Findings, Policies, Interests, and Purposes,” which recited that the:

proliferation of an unlimited number of signs in private, residential, commercial, industrial, and public areas of the City of Ladue would create ugliness, visual blight and clutter, tarnish the natural beauty of the landscape as well as the residential and commercial architecture, impair property

⁶⁰ *City of Ladue v. Gilleo*, 512 U.S. 43, 47–48 (1994) (affirming Court of Appeals, which held “ordinance invalid as a ‘content based’ regulation because the City treated commercial speech more favorably than noncommercial speech and favored some kinds of noncommercial speech over others”).

⁶¹ *See Reed*, 135 S. Ct. at 2227 (holding city’s sign ban ordinance to be content based where it “prohibit[ed] the display of outdoor signs anywhere within the Town without a permit, but then exempt[ed] 23 categories of signs from that requirement”).

⁶² AS 19.25.080.

values, substantially impinge upon the privacy and special ambience of the community, and may cause safety and traffic hazards to motorists, pedestrians, and children.⁶³

The Court of Appeals recognized that the city had a substantial interest in enacting its ordinance, but nevertheless concluded that those interests were “not sufficiently ‘compelling’ to support a content-based restriction.”⁶⁴ The Supreme Court affirmed, holding that the city’s interests were “concededly valid but certainly no more compelling than the interests at stake in *Linmark* [another case striking down content-based sign restrictions].”⁶⁵

The Supreme Court also rejected “scenery and safety” as a compelling justification for content-based sign restrictions in *Reed v. Town of Gilbert, Ariz.*:

[I]t is the Town’s burden to demonstrate that the Code’s differentiation between temporary directional signs and other types of signs, such as political signs and ideological signs, furthers a compelling governmental interest and is narrowly tailored to that end. The Town cannot do so. It has offered only two governmental interests in support of the distinctions the Sign Code draws: preserving the Town’s aesthetic appeal and traffic safety. Assuming for the sake of argument that those are compelling governmental interests, the Code’s distinctions fail as hopelessly underinclusive.⁶⁶

These cases control the outcome of this case. Even if the governmental interests supporting enactment of AS 19.25.105 were compelling (according to *Ladue*, they are not), the statute is both over and underinclusive. It is overinclusive because of its breathtaking sweep. For

⁶³ *City of Ladue*, 512 U.S. at 47.

⁶⁴ *Id.* at 48.

⁶⁵ *Id.* at 54.

⁶⁶ *Reed v. Town of Gilbert, Ariz.*, 135 S. Ct. 2218, 2231, 192 L. Ed. 2d 236 (2015).

example, it prohibits constitutionally protected speech in order to “preserve and enhance the natural scenic beauty” of such natural wonders as Spenard Road and Northern Lights Boulevard. These roads are lined with billboards advertising on-site commercial activity, yet virtually all other signs are prohibited in the name of aesthetics. AS 19.25.105 is also overinclusive because it is in large part unnecessary. As the Supreme Court has observed:

[I]ndividual residents themselves have strong incentives to keep their own property values up and to prevent “visual clutter” in their own yards and neighborhoods... Residents’ self-interest diminishes the danger of the “unlimited” proliferation of residential signs that concerns the City of Ladue.⁶⁷

The statute also sweeps too broadly in the name of public safety. It has already resulted in the confiscation of hundreds of political signs that, by the State’s own admission, pose no immediate safety concerns. It therefore cannot reasonably be disputed that AS 19.25.105 prohibits far more speech than is necessary to accomplish purposes for which it was purportedly enacted.

The statute is underinclusive because it permits “outdoor advertising” without limitation so long as it meets one of the enumerated exemptions. The Supreme Court has held that these types of exemptions fail narrow tailoring analysis: “The Town cannot claim that placing strict limits on temporary directional signs is necessary to beautify the Town while at the same time allowing unlimited numbers of other types of signs that create the same problem.”⁶⁸ More fundamentally, “a law cannot be regarded as protecting an interest

**HOLLAND &
KNIGHT LLP**

420 L Street, Suite 400
Anchorage, AK 99501
Phone: (907) 263-6300
Fax: (907) 263-6345

⁶⁷ *City of Ladue*, 512 U.S. at 58.

⁶⁸ *Reed*, 135 S. Ct. at 2231.

of the highest order, and thus as justifying a restriction on truthful speech, when it leaves appreciable damage to that supposedly vital interest unprohibited[.]’”⁶⁹ Here, the State cannot plausibly contend that strictly limiting political speech within 660 feet of its roadways is necessary to serve the purposes of AS 19.25.105 while at the same time allowing on-site commercial advertisement in the same space without restriction.⁷⁰

AS 19.25.105 is a content-based restriction on the speech of Alaskan citizens. Because it is not narrowly tailored to serve a compelling state interest, it is unconstitutional. Further enforcement by the State must be enjoined.

C. AS 19.25.105 Is Unconstitutional as Applied

Because of the broad reach and breathtaking scope of the prohibitions in AS 19.25.105, the statute is ripe for abuse through selective enforcement. That is precisely what is happening here. The State announced through the press and by direct mailers to political campaigns that it was targeting political speech under AS 19.25.105, and that violators could be convicted of a crime and fined up to \$5,000. It has been honest about its intentions, and it has followed through. Hundreds of campaign signs have been confiscated or flagged for removal, with the predictable result that Alaskan citizens are now hesitant to exercise their rights to political speech on their own property. Even if

⁶⁹ *Id.* at 2232 (quoting *Republican Party of Minn. v. White*, 536 U.S. 765, 780 (2002)).

⁷⁰ *See also Police Dep’t of City of Chicago v. Mosley*, 408 U.S. 92, 96 (1972) (“Once a forum is opened up to assembly or speaking by some groups, government may not prohibit others from assembling or speaking on the basis of what they intend to say. Selective exclusions from a public forum may not be based on content alone, and may not be justified by reference to content alone.”).

AS 19.25.105 somehow survives a facial challenge, invoking the statute to target political speech is a blatant, content-based restriction on the expressive rights of all Alaskans. Such enforcement cannot be tolerated under the First Amendment or the Alaska Constitution. This Court must order the State to immediately end its selective enforcement of AS 19.25.105, and its threats to prosecute and fine Alaskans for exercising their right to engage in political speech from the confines of their own private property.

V. REQUEST FOR TEMPORARY RESTRAINING ORDER

Plaintiffs ask that this Court issue a temporary restraining order, without notice, immediately enjoining the State's enforcement of AS 19.25.075–.180. The State's crackdown on political speech in the middle of an electoral campaign is inflicting immediate and irreparable constitutional injury on Plaintiffs and scores of other Alaskans. Every second that this conduct is permitted to continue compounds the harm. Therefore, “immediate and irreparable injury, loss, or damage will result to [Plaintiffs] before the adverse party or that party's attorney can be heard in opposition.”⁷¹

⁷¹ See Alaska R. Civ. P. 65(b) (an applicant for a temporary restraining order must show that “it clearly appears from specific facts shown by affidavit or by the verified complaint that immediate and irreparable injury, loss, or damage will result to the applicant before the adverse party or that party's attorney can be heard in opposition”).

Plaintiffs' counsel have made the following efforts to provide the State with notice of this application for a temporary restraining order and preliminary injunction.⁷² Copies of the summons and Complaint, this motion, and all supporting documents have been:

1. Served on the State of Alaska by certified mail to the Attorney General, Juneau, Alaska and to the chief of the attorney general's office in Anchorage, Alaska.⁷³
2. Served on the Department of Transportation & Public Facilities (DOT&PF) by hand delivery to DOT&PF's offices in Anchorage;⁷⁴
3. Hand delivered to the attorney general's office in Anchorage, Alaska;
4. Emailed to Marc Luiken, Commissioner of DOT&PF;
5. Emailed to Heather Fair, Statewide Right of Way Chief for DOT&PF; and
6. Emailed to Max Garner, attorney for DOT&PF.

However, Plaintiffs should not be required to wait for the State to respond while it continues to impede the most fundamental rights of its citizens. Pursuant to Alaska R. Civ. P. 65(b), the Court should issue an immediate temporary restraining order enjoining the State's unconstitutional infringement of Plaintiffs' right to engage in political speech, and

⁷² See Affidavit of Counsel, submitted herewith; *see also* Alaska R. Civ. P. 65(b) ("the applicant's attorney [must] certif[y] to the court in writing the efforts, if any, which have been made to give the notice and the reasons supporting the claim that notice should not be required.")

⁷³ See Alaska R. Civ. P. 4(d)(7).

⁷⁴ See Alaska R. Civ. P. 4(d)(8).

should schedule a preliminary injunction hearing as soon as practicable thereafter, and in any event no later ten days of the date of its order.⁷⁵

VI. REQUEST FOR PRELIMINARY INJUNCTION

The ACLU of Alaska, Dunleavy for Alaska, and Eric Siebels are entitled to a preliminary injunction halting the State's unconstitutional enforcement of AS 19.25.105 under both the balance of hardships and probable success of the merits standards. The State's ongoing violation of Plaintiffs' constitutional rights is a grievous and irreparable harm. Any injury to the State that might result from an injunction would be relatively slight in comparison. Temporary political signs have been used by campaigns for decades without State interference. Any injunction would merely return the parties to the status quo before the State embarked on its ill-advised crackdown on political speech. Finally, Plaintiffs have raised more than serious and substantial questions going to the merits of the case; they have demonstrated probable success on the merits. This Court should safeguard

⁷⁵ See Alaska R. Civ. P. 65(b) ("In case a temporary restraining order is granted without notice, the motion for a preliminary injunction shall be set down for hearing at the earliest possible time and takes precedence of all matters except older matters of the same character.").

the constitutionally protected right of all Alaskans to engage in political speech by enjoining any further enforcement of AS 19.25.105.

VII. CONCLUSION

For all of the foregoing reasons, Plaintiffs are entitled to a temporary restraining order and preliminary injunction putting an immediate end to the State's unconstitutional crackdown on political speech.

DATED at Anchorage, Alaska this 23rd day of August, 2018.

HOLLAND & KNIGHT LLP

By: 

Matthew Singer

ABA No. 9911072

matthew.singer@hklaw.com

Peter A. Scully

ABA No. 1405043

peter.scully@hklaw.com

Attorneys for Plaintiffs

AMERICAN CIVIL LIBERTIES UNION OF
ALASKA

By: 

for Joshua A. Decker

Alaska Bar No. 1201001

jdecker@akclu.org

1057 W. Fireweed Lane, Suite 207

Anchorage, AK 99503

Phone: (907) 258-0044

Fax: (907) 258-0288

Co-Counsel for Plaintiff ACLU of Alaska

**HOLLAND &
KNIGHT LLP**

420 L Street, Suite 400
Anchorage, AK 99501
Phone: (907) 263-6300
Fax: (907) 263-6345

MEMORANDUM IN SUPPORT OF MOTION FOR TEMPORARY RESTRAINING ORDER AND
PRELIMINARY INJUNCTION

ACLU OF ALASKA, ET AL V. STATE OF ALASKA, ET AL.

CASE NO. 3AN-18-_____ CI

PAGE 27 OF 27

IN THE SUPERIOR COURT FOR THE STATE OF ALASKA

THIRD JUDICIAL DISTRICT AT ANCHORAGE

AMERICAN CIVIL LIBERTIES UNION
OF ALASKA, DUNLEAVY FOR
ALASKA and ERIC SIEBELS,

Plaintiffs,

v.

STATE OF ALASKA and the STATE OF
ALASKA DEPARTMENT OF
TRANSPORTATION & PUBLIC
FACILITIES,

Defendants.

Case No. 3AN-18-_____ CI

AFFIDAVIT OF COUNSEL

STATE OF ALASKA)
) ss.
THIRD JUDICIAL DISTRICT)

I, Peter A. Scully, being first duly sworn, depose and state as follows:

1. I am an attorney with Holland & Knight LLP, counsel for Plaintiffs in the above-captioned matter. I can testify to the following from my own personal knowledge and the review of documents within my possession and control.

2. Copies of the summons and complaint in this matter, together with Plaintiffs' Motion for Temporary Restraining Order and Preliminary Injunction, Proposed Order, and all supporting affidavits and exhibits, are being contemporaneously served on the State of Alaska and the Department of Transportation & Public Facilities (DOT&PF) as follows:

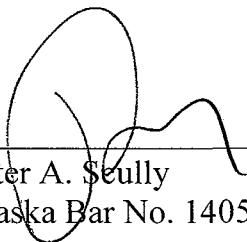
- a. Formal service on the State of Alaska is being made by certified mail to the Attorney General, Juneau, Alaska and to the chief of the attorney general's office in Anchorage, Alaska;

**HOLLAND &
KNIGHT LLP**

420 L Street, Suite 400
Anchorage, AK 99501
Phone: (907) 263-6300
Fax: (907) 263-6345


- b. Formal service on DOT&PF is being made by hand delivery to DOT&PF's offices in Anchorage;
- c. Informal service on the State is being made by hand delivery to the attorney general's office in Anchorage, Alaska;
- d. Informal service on DOT&PF is being made by email to its commissioner, Marc Luiken; its State Right of Way Chief, Heather Fair; and its attorney at the Department of Law, Max Garner.


FURTHER YOUR AFFIANT SAYETH NAUGHT.



Peter A. Scully
Alaska Bar No. 1405043

SUBSCRIBED AND SWORN TO before me this 23rd day of August, 2018, at
Anchorage, Alaska.





Notary Public in and for the State of Alaska
My Commission Expires: 1.31.2020

**HOLLAND &
KNIGHT LLP**

420 L Street, Suite 400
Anchorage, AK 99501
Phone: (907) 263-6300
Fax: (907) 263-6345

THIRD JUDICIAL DISTRICT AT ANCHORAGE

Defendants.

4. Our sign campaign has been well received. In the past week, we have received more than 100 requests for yard signs from Alaska residents. We have distributed over 1,000 signs, in more than 100 Alaska communities.

5. Our practice is to only place signs on private property, and only with the owner's permission. We advise our volunteers and sign vendors of this requirement.

6. We have invested approximately \$50,000 into our sign campaign, including for the signs, lumber, labor and distribution. The purpose of the campaign is to communicate our political views to Alaska voters, to enhance the name recognition of our preferred candidate, and to create excitement and focus on the upcoming election.

7. We received a notice from the Department of Transportation ("DOT") on July 10, 2018 regarding its interpretation of restrictions on political signs. This notice came as a surprise, given that temporary political signs have been used by campaigns and campaign groups for many election cycles going back decades. Exhibit 2 to Plaintiffs' Motion for Temporary Restraining Order and Preliminary Injunction is a true and accurate copy of the notice.

8. In the first two weeks of August, we learned that DOT has placed survey flagging on some of our signs, and that DOT workers have confiscated some of our signs.

9. I called DOT on Friday, August 10 to inquire about how we could recover our signs. The DOT worker I spoke with told me that it would cost \$200 per sign to recover the signs. This was surprising to me, as the notice DOT previously provided indicated that it might cost \$50 per sign to recover a confiscated sign. The DOT representative could not tell me when I could obtain the signs. I asked to inspect the

**HOLLAND &
KNIGHT LLP**
420 L Street, Suite 400
Anchorage, AK 99501
Phone: (907) 263-6300
Fax: (907) 263-6345

signs that day to find out how many had been confiscated, and the DOT representative told me I could not do so because DOT was understaffed, but that he would let me know when I could come inspect our signs.

10. We have built 50 large 4' x 8' signs that are ready to distribute, but we are waiting to do so in light of the DOT crackdown. Thus, the DOT's campaign to confiscate political signs is already chilling our group's political speech.

11. There are only so many ways in which a campaign can reach Alaska voters, and temporary political signs are an important tool in a campaign. These signs are a way for property owners to express their political opinions and their support for a position or candidate, and allow our campaign group to connect with supporters.

12. The DOT "crackdown" is impairing our ability to communicate with candidates. This is occurring in a time limited window, within weeks of the primary election and only three months before the general election. Each sign that is improperly removed from a person's private property is an opportunity for communication that is forever lost to us.

13. I disagree that temporary political signs present any kind of true public safety hazard. We work with private property owners to place signs in a location that is visible but not obstructive. We talk to the property owner and put thought into sign placement, so that we are assisting our supporters in expressing their political views while also being respectful of public transit and safety.

14. Our group has and will continue to suffer irreparable harm as a result of DOT's confiscation of our signs. The signs that we created to communicate with

**HOLLAND &
KNIGHT LLP**
420 L Street, Suite 400
Anchorage, AK 99501
Phone: (907) 263-6300
Fax: (907) 263-6345

Alaskans are now locked away in a DOT yard and so are not serving their intended purpose of communicating political speech to other citizens. No remedy other than an immediate injunction would be adequate to protect our free speech rights before the primary and general elections are over. Any significant delay in this case will preclude our ability to obtain an effective remedy to vindicate our free speech rights.

FURTHER YOUR AFFIANT SAYETH NAUGHT.



Terre Gales

SUBSCRIBED AND SWORN TO before me this 23rd day of August, 2018, at
Anchorage, Alaska.



Notary Public in and for the State of Alaska

My Commission Expires: 5/24/21

**HOLLAND &
KNIGHT LLP**
420 L Street, Suite 400
Anchorage, AK 99501
Phone: (907) 263-6300
Fax: (907) 263-6345

IN THE SUPERIOR COURT FOR THE STATE OF ALASKA

THIRD JUDICIAL DISTRICT AT ANCHORAGE

AMERICAN CIVIL LIBERTIES UNION
OF ALASKA, DUNLEAVY FOR
ALASKA and ERIC SIEBELS,

Plaintiffs,

V.

STATE OF ALASKA, and the STATE OF
ALASKA DEPARTMENT OF
TRANSPORTATION & PUBLIC
FACILITIES,

Case No. 3AN-18-_____ CI

Defendants.

AFFIDAVIT OF ERIC SIEBELS

STATE OF ALASKA)
) ss.
THIRD JUDICIAL DISTRICT)

I, Eric Siebels, being first duly sworn, depose and state as follows:

1. I offer this affidavit based on my personal knowledge.
2. I am a longtime Alaska resident and registered voter.
3. In 2014, I exercised my right to engage in political speech by constructing a 4' x 8' sign on my property in Palmer, Alaska. The sign advocated for candidate Bill Walker for governor. I went to considerable effort and expense to build an attractive sign, including by installing painted wood posts into the ground to support the sign. I placed a United States and Alaska flag on each side of my sign, and hung flowers on each side of the sign. The sign reflected my political views, my exercise of speech, and my patriotism for Alaska and the United States of America. Here is a picture of my 2014 political sign:

**HOLLAND &
KNIGHT LLP**
420 L Street, Suite 400
Anchorage, AK 99501
Phone: (907) 263-6300
Fax: (907) 263-6345



4. In 2018, I chose to install a new sign on my property. Based on my political views and opinions, I decided in this election cycle to support Mike Dunleavy for Alaska's governor. I contacted the group Dunleavy for Alaska and requested a 4' x 8' sign for my property. I had left the white sign posts and flags in place after the 2014 election. This summer I installed a new sign on the existing wooden posts. I continue to also fly the Alaska and United States' flags, and I hang flower pots on the sign. Here is a picture of my 2018 sign:

**HOLLAND &
KNIGHT LLP**

420 L Street, Suite 400
Anchorage, AK 99501
Phone: (907) 263-6300
Fax: (907) 263-6345



5. In July 2018, I learned that the Department of Transportation had announced a crackdown on political signs near roadways. I learned that DOT was threatening citizens with fines and criminal sanctions if they displayed political signs that were visible from a roadway.

6. In early August 2018, I began observing DOT's crackdown in effect. I have seen DOT flag political signs in my community, including near my property in Palmer. I have observed that DOT's crackdown appears to be exclusively focused on political signs. As an example, I observed that all political signs along a roadway in Palmer had been flagged by DOT with survey tape, whereas an adjacent sign advertising that vegetables were for sale one mile away was not flagged. Here are two pictures reflecting DOT's disparate treatment of signs in the same location based, apparently, solely on the content of the signs. The sign for candidate Goode on the right contains DOT tape, whereas the sign for vegetables on the left does not:

**HOLLAND &
KNIGHT LLP**
420 L Street, Suite 400
Anchorage, AK 99501
Phone: (907) 263-6300
Fax: (907) 263-6345



7. I have noticed signs disappearing from the roads in Palmer. I am concerned that DOT's campaign has already chilled citizens from expressing their political views. I am now fearful that DOT will flag the political sign on my property, and that I have to choose between exercising my right to free speech, or risk possible fine and/or criminal sanction. It troubles me that other citizens have also been impaired in their ability to communicate their views to me as I drive past their properties.

**HOLLAND &
KNIGHT LLP**
420 L Street, Suite 400
Anchorage, AK 99501
Phone: (907) 263-6300
Fax: (907) 263-6345

AFFIDAVIT OF ERIC SIEBELS
ACLU OF ALASKA, ET AL. V. STATE OF ALASKA ET AL.
CASE NO. 3AN-18-_____ CI


PAGE 4

FURTHER YOUR AFFIANT SAYETH NAUGHT.

Eric A. Siebels

Eric Siebels

SUBSCRIBED AND SWORN TO before me this 22nd day of August, 2018, at
Anchorage, Alaska.



Jeanine M. Huston

Notary Public in and for the State of Alaska
My Commission Expires: 1-31-2020

**HOLLAND &
KNIGHT LLP**

420 L Street, Suite 400
Anchorage, AK 99501
Phone: (907) 263-6300
Fax: (907) 263-6345

Federal Aid Highways: Interstate, Primary, and Secondary Highways of Alaska



November 3, 2000

**Alaska Department of Transportation and Public
Facilities**

**Federal Aid Highways: Interstate, Primary, and Secondary Highways of Alaska
including the National Highway System**

Central Region

ROUTE NAME	FUNCTIONAL CLASS	CDS NUMBER	NHS	FROM MILE	THRU MILE	TERMINI NAME
100TH AVENUE - MINNESOTA EXT N	URBAN OTHER PRINCIPAL ART	133789		0.0	0.2	MINNESOTA EXT NB - 100TH AVE OFF RAMP - MINNESOTA DR
100TH AVENUE - MINNESOTA EXT S	URBAN OTHER PRINCIPAL ART	133790		0.0	0.2	100TH AVENUE, ANCHORAGE - MINNESOTA DRIVE
100TH AVENUE (OLD SEWARD) ANC	URBAN COLLECTOR	133747		0.0	0.5	KING STREET ANCHORAGE - OLD SEWARD HIGHWAY
100TH AVENUE, ANCHORAGE	URBAN COLLECTOR	133743		0.0	1.6	ROAD BEGINNING - ROAD ENDING
15TH AVENUE EB - MINNESOTA SB	URBAN MINOR ARTERIAL	134322		0.0	0.1	15TH AVENUE, ANCHORAGE - MINNESOTA DRIVE
15TH AVENUE, ANCHORAGE	URBAN MINOR ARTERIAL	134503		0.5	2.8	L STREET, ANCHORAGE - FEDERAL AID ROUTE CHG 530/536
16TH AVENUE ANCHORAGE	URBAN COLLECTOR	134240		0.0	0.6	GAMBELL STREET - C STREET ANCHORAGE
1ST AVENUE ANCHORAGE	URBAN COLLECTOR	134345		0.4	0.6	C STREET NORTH ANCHORAGE - 1ST AVENUE ANCHORAGE
1ST AVENUE ANCHORAGE	URBAN COLLECTOR	134345S1		0.0	0.3	WAREHOUSE DRIVE ANCHORAGE - POST ROAD
20TH AVENUE E OF SEWARD HIGHWA	URBAN COLLECTOR	133912		0.0	0.2	SEWARD HIGHWAY - ROAD ENDING
2ND STREET WEST	RURAL MAJOR COLLECTOR	50047		0.0	0.1	D STREET, DILLINGHAM - MAIN STREET DILLINGHAM
34TH AVENUE ANCHORAGE	URBAN COLLECTOR	133240S1		0.2	0.4	TURNAGAIN STREET ANCHORAGE - ROAD ENDING
35TH AVENUE/MCRAE STREET ANCH	URBAN COLLECTOR	134312		0.0	0.8	WISCONSIN STREET - SPENARD ROAD
36TH AVENUE ANCHORAGE	URBAN MINOR ARTERIAL	134770		0.1	2.5	SPENARD ROAD - 36TH AVENUE ANCHORAGE
36TH AVENUE E ANCHORAGE	URBAN COLLECTOR	134772		0.0	0.9	PATTERSON STREET S OF NORTHERN LIGHTS - ROAD ENDING
36TH AVENUE W OF MINNESOTA	URBAN COLLECTOR	134771		0.0	0.5	ROAD BEGINNING - MINNESOTA DRIVE
40TH AVENUE ANCHORAGE	URBAN COLLECTOR	134328		0.0	0.3	DENALI STREET ANCHORAGE - OLD SEWARD HIGHWAY
4TH AVENUE, ANCHORAGE	URBAN COLLECTOR	134450		0.0	0.5	L STREET, ANCHORAGE - C STREET ANCHORAGE
4TH AVENUE, ANCHORAGE	URBAN MINOR ARTERIAL	134450		0.5	1.5	C STREET ANCHORAGE - POST ROAD
5TH AVENUE, ANCHORAGE	URBAN INTERSTATE	134440	Y	0.0	1.5	AIRPORT HEIGHTS DRIVE - GAMBELL STREET
5TH AVENUE, ANCHORAGE	URBAN OTHER PRINCIPAL ART	134440	Y	1.5	2.6	GAMBELL STREET - L STREET, ANCHORAGE
64TH AVENUE WEST ANCHORAGE	URBAN COLLECTOR	133726		0.2	0.2	COLLINS WAY ANCHORAGE - 64TH AVENUE WEST ANCHORAGE
68TH AVENUE	URBAN COLLECTOR	133732		0.0	1.0	EAST 68TH/ABBOTT LOOP/ABBOTT RD EXT JCT - ABBOTT LOO
6TH AVENUE ANCHORAGE	URBAN COLLECTOR	133903		0.5	1.0	MULDOON ROAD - ROAD ENDING
6TH AVENUE, ANCHORAGE	URBAN INTERSTATE	134600	Y	1.1	1.6	GLENN HIGHWAY - SEWARD HIGHWAY
6TH AVENUE, ANCHORAGE	URBAN OTHER PRINCIPAL ART	134600	Y	0.0	1.1	L STREET, ANCHORAGE - GLENN HIGHWAY
72ND AVENUE	URBAN COLLECTOR	133737		0.6	1.1	LAKE OTIS PARKWAY ANCHORAGE - SPRUCE STREET
76TH AVE - SEWARD NB RAMP	URBAN INTERSTATE	133833		0.0	0.2	SEWARD FRONTAGE RD NB (BRAYTON) - DIAMON - SEWARD HI
76TH AVENUE ANCHORAGE	URBAN COLLECTOR	133837		0.0	0.2	C STREET ANCHORAGE - 76TH AVENUE ANCHORAGE
76TH AVENUE EAST ANCHORAGE	URBAN COLLECTOR	133835		0.3	0.7	OLD SEWARD HIGHWAY - KING STREET ANCHORAGE
88TH AVENUE ANCHORAGE	URBAN COLLECTOR	133763		0.0	0.5	LAKE OTIS PARKWAY ANCHORAGE - ABBOTT ROAD
88TH AVENUE WEST ANCHORAGE	URBAN COLLECTOR	133760		0.0	1.0	NORTHWOOD STREET ANCHORAGE - JEWEL LAKE ROAD, ANCHO
9TH AVENUE ANCHORAGE	URBAN COLLECTOR	134540		0.1	1.9	MEDFRA STREET ANCHORAGE - FUNCTIONAL CLASS CHANGE
A STREET ANCHORAGE	URBAN MINOR ARTERIAL	134342		0.0	2.3	A/C ST SOUTH JCT - 6TH/A ST JCT
A STREET ANCHORAGE	URBAN OTHER PRINCIPAL ART	134342	Y	2.3	2.6	6TH/A ST JCT - A/C ST NORTH JCT
ABBOTT LOOP ROAD	URBAN COLLECTOR	133735		0.4	1.9	ABBOTT/ABBOTT LOOP RD JCT - EAST 68TH/ABBOTT LOOP/AB
ABBOTT ROAD	URBAN COLLECTOR	133724		0.0	2.8	HILLSIDE DRIVE - ABBOTT ROAD
ABBOTT ROAD	URBAN MINOR ARTERIAL	133724		2.8	3.8	LAKE OTIS PARKWAY ANCHORAGE - DIMOND BOULEVARD

**Federal Aid Highways: Interstate, Primary, and Secondary Highways of Alaska
including the National Highway System**

Central Region

ROUTE NAME	FUNCTIONAL CLASS	CDS NUMBER	NHS	FROM MILE	THRU MILE	TERMINI NAME
AERO AVENUE ANCHORAGE	URBAN COLLECTOR	134745		0.0	0.4	NORTHERN LIGHTS BLVD - MILKYWAY DRIVE ANCHORAGE
AIRPORT ARRIVAL RAMP	URBAN OTHER PRINCIPAL ART	134305	Y	0.0	0.9	INTERNATIONAL AIRPORT - POSTMARK CONNECT
AIRPORT BUS AND TAXI RAMP	URBAN OTHER PRINCIPAL ART	134304		0.0	0.2	AIRPORT ARRIVAL RAMP - AIRPORT DEPARTURE RAMP
AIRPORT DEPARTURE RAMP	URBAN OTHER PRINCIPAL ART	134307	Y	0.0	0.3	AIRPORT ARRIVAL RAMP - AIRPORT BUS AND TAXI RAMP
AIRPORT HEIGHTS DRIVE	URBAN MINOR ARTERIAL	134510		0.0	0.6	5TH AVENUE, ANCHORAGE - DEBARR ROAD, ANCHORAGE
AIRPORT PARKING RETURN RAMP	URBAN OTHER PRINCIPAL ART	134308		0.0	0.1	AIRPORT ARRIVAL RAMP - AIRPORT ARRIVAL RAMP
AIRPORT ROAD SEWARD	RURAL MAJOR COLLECTOR	130400		0.0	0.3	SEWARD HIGHWAY - ROAD ENDING
AIRPORT TERMINAL ROAD KODIAK	URBAN COLLECTOR	68010	Y	0.0	0.2	REZANOF DRIVE, KODIAK - ROAD ENDING
AKAKEEK STREET BETHEL	RURAL MAJOR COLLECTOR	88040		0.0	0.4	WILLOW STREET/RIDGECREST DRIVE BETHEL - PTARMIGAN S
AKIACHAK AIRPORT ROAD AKIACHA	RURAL MAJOR COLLECTOR	82000		0.0	0.7	AKIACHAK BARGE LANDING - AKIACHAK VILLAGE AIRPORT
ALASKA STREET, PALMER CITY	RURAL MAJOR COLLECTOR	136850		0.0	0.5	COLONY WAY SOUTH, PALMER - OLD GLENN (KNIK RIVER)
ALEKNAGIK ROAD	RURAL MAJOR COLLECTOR	50060		0.0	5.1	MAIN STREET DILLINGHAM - KANAKANAK
ALYESKA ROAD	RURAL MAJOR COLLECTOR	132500		0.0	2.9	SEWARD HIGHWAY - ALYESKA SKI RESORT
ANTON LARSON BAY ROAD, KODIAK	URBAN COLLECTOR	68040		0.0	0.1	ANTON LARSEN BA/REZANOF BAY RD JCT - FUNCTIONAL CLAS
ARCTIC BLVD ANCHORAGE	URBAN MINOR ARTERIAL	134330		0.0	4.7	E STREET ANCHORAGE - DIMOND BOULEVARD
ARLENE STREET ANCHORAGE	URBAN COLLECTOR	133780		0.5	0.7	DIMOND BOULEVARD - 88TH AVENUE WEST ANCHORAGE
ARTILLERY RD - GLENN NB RAMP	URBAN INTERSTATE	135202		0.0	0.2	ARTILLERY ROAD EAGLE RIVER - GLENN HIGHWAY
ARTILLERY RD - GLENN SB RAMP	URBAN INTERSTATE	135204		0.0	0.2	ARTILLERY ROAD EAGLE RIVER - GLENN HIGHWAY
ARTILLERY ROAD EAGLE RIVER	URBAN MINOR ARTERIAL	135216		0.0	0.3	ROAD BEGINNING - GLENN NB - ARTILLERY RD RAMP
AVIATION AVENUE, ANCHORAGE	URBAN COLLECTOR	134768		0.0	0.8	SPENARD ROAD - INTL AIRPORT ROAD, ANCHORAGE
BAXTER ROAD/BEAVER PLACE ANCH	URBAN COLLECTOR	134795		0.0	2.0	DEBARR ROAD, ANCHORAGE - CAMPBELL AIRSTRIP ROAD
BAYSHORE DRIVE	URBAN COLLECTOR	133749		0.0	0.7	100TH AVENUE, ANCHORAGE - ROAD ENDING
BEAVER LOOP ROAD	RURAL MAJOR COLLECTOR	117770		0.0	3.8	KENAI SPUR ROAD - BRIDGE ACCESS ROAD, KENAI
BENNY BENSON DRIVE, KODIAK	RURAL MAJOR COLLECTOR	68540		0.0	0.1	MISSION ROAD, KODIAK CITY - BENNY BENSON/REZANOF DRI
BENNY BENSON DRIVE, KODIAK	URBAN COLLECTOR	68540		0.1	0.4	BENNY BENSON/REZANOF DRIVE JCT - MILL BAY ROAD LOWER
BENSON BOULEVARD, ANCHORAGE	URBAN MINOR ARTERIAL	134100		0.0	2.3	NORTHERN LIGHTS BLVD - NORTHERN LIGHTS BLVD
BIG LAKE ROAD HOUSTON	RURAL MAJOR COLLECTOR	170073		0.0	5.4	PARKS HIGHWAY - FUNCTIONAL CLASS CHANGE
BIRCH ROAD ANCHORAGE	URBAN COLLECTOR	133308		0.5	2.5	HUFFMAN ROAD - ABBOTT ROAD
BIRCHWOOD LOOP EB - GLENN SB R	URBAN COLLECTOR	135403		0.0	0.2	BIRCHWOOD LOOP ROAD - SOUTH BIRCHWOOD - GLENN SB ON
BIRCHWOOD LOOP ROAD	URBAN COLLECTOR	135400		0.0	6.6	OLD GLENN AT EAGLE RIVER - OLD GLEN HIGHWAY
BLUFF DRIVE EAST ANCHORAGE	URBAN COLLECTOR	134338		0.0	0.7	C STREET ANCHORAGE - ROAD ENDING
BLUFF ROAD WEST/ERICKSON STREE	URBAN COLLECTOR	134339		0.0	0.6	OCEAN DOCK ROAD - BLUFF ROAD WEST/ERICKSON STREET A
BOGARD ROAD WASILLA	RURAL MAJOR COLLECTOR	17004751		0.0	7.6	WASILLA/FISHHOOK ROAD - COLONY SCHOOL ROAD, PALMER
BONIFACE NB - GLENN EB RAMP	URBAN INTERSTATE	134702		0.0	0.2	BONIFACE PARKWAY - GLENN HIGHWAY
BONIFACE NB - GLENN WB RAMP	URBAN INTERSTATE	134703		0.0	0.3	BONIFACE PARKWAY - GLENN HIGHWAY
BONIFACE PARKWAY	URBAN MINOR ARTERIAL	134700		0.0	3.5	TUDOR ROAD - OILWELL ROAD ANCHORAGE
BONIFACE SB - GLENN EB CONNECT	URBAN INTERSTATE	134709		0.0	0.1	GLENN EB - BONIFACE NB CONNECTOR RAMP - BONIFACE NB
BONIFACE SB - GLENN WB RAMP	URBAN INTERSTATE	134705		0.0	0.2	BONIFACE PARKWAY - GLENN HIGHWAY

by route name

**Federal Aid Highways: Interstate, Primary, and Secondary Highways of Alaska
including the National Highway System**

Central Region

ROUTE NAME	FUNCTIONAL CLASS	CDS NUMBER	NHS	FROM MILE	THRU MILE	TERMINI NAME
BRAGAW STREET ANCHORAGE	URBAN COLLECTOR	133950S1		1.7	2.3	MOUNTAIN VIEW DRIVE ANCHORAGE - ROAD ENDING
BRAGAW STREET ANCHORAGE	URBAN MINOR ARTERIAL	133950S1		0.0	1.7	NORTHERN LIGHTS BLVD - MOUNTAIN VIEW DRIVE ANCHORAG
BRAGAW STREET SOUTH, ANCH	URBAN MINOR ARTERIAL	133950		0.2	0.7	TUDOR ROAD - UNIVERSITY AVE
BRANDON STREET/CROSS ROAD ANC	URBAN COLLECTOR	133210		0.4	0.6	OLD SEWARD HIGHWAY - OCEAN VIEW DRIVE ANCHORAGE
BRIDGE ACCESS ROAD, KENAI	RURAL MINOR ARTERIAL	117792		0.0	3.3	MAIN STREET LOOP KENAI - KALIFORNSKY BEACH ROAD
BUSINESS BLVD EAGLE RIVER	URBAN COLLECTOR	135210		0.0	0.7	OLD GLENN AT EAGLE RIVER - EAGLE RIVER LOOP EAGLE R
C STREET ANCHORAGE	URBAN MINOR ARTERIAL	134341		1.3	8.4	6TH AVENUE, ANCHORAGE - KLATT ROAD NEW, ANCHORAGE
C STREET ANCHORAGE	URBAN OTHER PRINCIPAL ART	134341	Y	0.0	1.3	BLUFF DRIVE EAST ANCHORAGE - 6TH AVENUE, ANCHORAGE
C STREET - OCEAN DOCK ROAD RAM	URBAN OTHER PRINCIPAL ART	134341S4		0.0	0.4	C STREET ANCHORAGE - OCEAN DOCK ROAD
C STREET ACCESS	URBAN OTHER PRINCIPAL ART	134341S2		0.0	0.2	OCEAN DOCK ROAD - C STREET ANCHORAGE
C STREET NORTH ANCHORAGE	URBAN COLLECTOR	134346		0.0	0.4	WHITNEY ROAD ANCHORAGE - E STREET ANCHORAGE
CAMPBELL AIRSTRIP ROAD	URBAN COLLECTOR	133968		0.0	2.3	BAXTER ROAD/BEAVER PLACE ANCHORAGE - FUNCTIONAL CLA
CANYON VIEW DRIVE EAGLE RIVER	URBAN COLLECTOR	135256		0.0	0.1	UPPER SKYLINE DRIVE EAGLE RIVER - GOLDEN EAGLE DRIV
CAPE SARICHEF STREET KODIAK B	URBAN COLLECTOR	68060		0.0	0.0	FUNCTIONAL CLASS CHANGE - BOUNDARY CHANGE
CHAIN OF ROCK STREET EAGLE RI	URBAN COLLECTOR	135249		0.0	0.6	EAGLE RIVER ROAD - ROAD ENDING
CHIEF EDDIE HOFFMAN HWY (CHEHH	RURAL MAJOR COLLECTOR	80000		0.0	4.3	HANGAR LAKE ROAD - BETHEL AIRPORT
CHINIAK HIGHWAY, KODIAK	RURAL MAJOR COLLECTOR	67400		14.8	34.4	CHINIAK/PASAGSHAK WYE - REZANOF DRIVE, KODIAK
CHINIAK/PASAGSHAK WYE	RURAL MAJOR COLLECTOR	67403		0.0	0.0	CAPE CHINIAK/PASAGSHAK BAY ROAD JCT - CHINIAK HIGHWA
CHRISTENSEN DRIVE ANCHORAGE	URBAN COLLECTOR	134347		0.0	0.2	1ST AVENUE ANCHORAGE - THIRD AVENUE, ANCHORAGE
CLARKS ROAD ANCHORAGE	URBAN COLLECTOR	133715		0.0	1.5	RABBIT CREEK ROAD - ROAD ENDING
COLLINS WAY ANCHORAGE	URBAN COLLECTOR	133736		0.0	0.3	JEWEL LAKE ROAD, ANCHORAGE - 64TH AVENUE WEST ANCHO
COMMERCIAL DRIVE ANCHORAGE	URBAN MINOR ARTERIAL	134810		0.0	0.7	REEVE BLVD - MOUNTAIN VIEW DRIVE ANCHORAGE
COMMODORE DRIVE	URBAN COLLECTOR	134138		0.0	0.5	O'MALLEY ROAD - JAMESTOWN DRIVE ANCHORAGE
CORONADO STREET EAGLE RIVER	URBAN COLLECTOR	135212		0.0	0.5	OLD GLENN AT EAGLE RIVER - EAGLE RIVER LOOP SPUR EA
COTTONWOOD LANE, HOMER	RURAL MAJOR COLLECTOR	111825		0.0	1.4	NORTH FORK ROAD, HOMER - ROAD ENDING
CRANBERRY ROAD ANCHORAGE	URBAN COLLECTOR	133711S2		0.0	0.5	ROAD BEGINNING - ????? INVALID CODE ?????
CREST VIEW LANE EAGLE RIVER	URBAN COLLECTOR	135228		0.0	0.5	EAGLE RIVER ROAD - WAR ADMIRAL ROAD ANCHORAGE
CRUSEY STREET WASILLA	RURAL MAJOR COLLECTOR	170040		0.0	0.4	PARKS HIGHWAY - BOGARD ROAD WASILLA
D STREET, DILLINGHAM	RURAL MAJOR COLLECTOR	50044		0.0	0.0	SEWARD STREET - 2ND STREET WEST
DAHLIA AVENUE EAST PALMER	RURAL MAJOR COLLECTOR	137324		0.0	0.3	BOUNDARY CHANGE - GULKANA STREET SOUTH PALMER
DE ARMOUN ROAD	URBAN COLLECTOR	133100		0.0	3.8	OLD SEWARD HIGHWAY - RABBIT CREEK ROAD
DEBARR ROAD, ANCHORAGE	URBAN MINOR ARTERIAL	134500		0.0	3.6	FEDERAL AID ROUTE CHG 530/536 - MULDOON ROAD
DENALI STREET ANCHORAGE	URBAN COLLECTOR	134325		0.0	1.2	FIREWEED LANE ANCHORAGE - EAGLE STREET ANCHORAGE
DILLINGHAM AIRPORT ROAD ACCESS	RURAL MAJOR COLLECTOR	50800		0.0	0.1	ALEKNAGIK ROAD - WEST AIRPORT ROAD DILLINGHAM
DIMOND - MINNESOTA EXT SB ON R	URBAN OTHER PRINCIPAL ART	133727		0.0	0.3	DIMOND BOULEVARD - MINNESOTA DRIVE
DIMOND - MINNESOTA NB ON-RAMP	URBAN OTHER PRINCIPAL ART	133706		0.0	0.2	DIMOND BOULEVARD - MINNESOTA DRIVE
DIMOND - SEWARD NB ON RAMP	URBAN INTERSTATE	133793		0.0	0.3	ABBOTT ROAD - SEWARD HIGHWAY
DIMOND - SEWARD SB ON RAMP	URBAN INTERSTATE	133794		0.0	0.2	DIMOND BOULEVARD - SEWARD HIGHWAY

**Federal Aid Highways: Interstate, Primary, and Secondary Highways of Alaska
including the National Highway System**

Central Region

ROUTE NAME	FUNCTIONAL CLASS	CDS NUMBER	NHS	FROM MILE	THRU MILE	TERMINI NAME
DIMOND BOULEVARD	URBAN COLLECTOR	133700		3.4	5.4	JEWEL LAKE ROAD, ANCHORAGE - JODPHUR ROAD
DIMOND BOULEVARD	URBAN MINOR ARTERIAL	133700		0.0	3.4	ABBOTT ROAD - JEWEL LAKE ROAD, ANCHORAGE
DIMOND EB - MINNESOTA SB CONNE	URBAN MINOR ARTERIAL	133728		0.0	0.1	DIMOND BOULEVARD - DIMOND - MINNESOTA EXT SB ON RAMP
DOG SALMON BAY ROAD, KODIAK	URBAN COLLECTOR	68610		0.0	0.9	NEAR ISLAND BRIDGE ROAD, KODIAK - ROAD ENDING
DOWLING - SEWARD NB ON RAMP	URBAN INTERSTATE	134153		0.0	0.2	DOWLING ROAD - SEWARD HIGHWAY
DOWLING - SEWARD SB ON RAMP	URBAN INTERSTATE	134154		0.0	0.2	DOWLING ROAD - SEWARD HIGHWAY
DOWLING ROAD	URBAN MINOR ARTERIAL	134130		0.6	2.0	LAKE OTIS PARKWAY ANCHORAGE - BOUNDARY CHANGE
E STREET ANCHORAGE	URBAN COLLECTOR	134557		0.0	0.9	ARCTIC BLVD ANCHORAGE - C STREET NORTH ANCHORAGE
EAGLE RIVER LANE EAGLE RIVER	URBAN COLLECTOR	135229		0.2	0.8	EAGLE RIVER ROAD - ROAD ENDING
EAGLE RIVER LOOP EAGLE RIVER	URBAN MINOR ARTERIAL	135235		0.0	4.7	BUSINESS BLVD EAGLE RIVER - HILAND ROAD - GLENN SB
EAGLE RIVER LOOP - NB GLENN HW	URBAN MINOR ARTERIAL	135235S1		0.0	1.0	GLENN HIGHWAY - EAGLE RIVER LOOP ON RAMP NB - HILAND
EAGLE RIVER LOOP OFF RAMP SB -	URBAN MINOR ARTERIAL	135235S2		0.0	0.5	EAGLE RIVER LOOP ON RAMP NB - HILAND - HILAND ROAD
EAGLE RIVER LOOP ON RAMP NB -	URBAN MINOR ARTERIAL	135235S3		0.0	0.5	HILAND ROAD EAGLE RIVER - EAGLE RIVER LOOP ON RAMP
EAGLE RIVER LOOP SPUR EAGLE R	URBAN COLLECTOR	135239		0.0	0.1	CORONADO STREET EAGLE RIVER - EAGLE RIVER LOOP EAG
EAGLE RIVER NORTH ACCESS ROAD	URBAN MINOR ARTERIAL	135240		0.0	0.3	OLD GLENN AT EAGLE RIVER - EAGLE RIVER NORTH ACCESS
EAGLE RIVER ROAD	URBAN COLLECTOR	135225		4.8	12.6	FUNCTIONAL CLASS CHANGE - CHUGACH STATE PARK VISITOR
EAGLE RIVER ROAD	URBAN MINOR ARTERIAL	135225		0.0	4.8	OLD GLENN AT EAGLE RIVER - FUNCTIONAL CLASS CHANGE
EAGLEWOOD DRIVE/LOOP EAGLE RI	URBAN COLLECTOR	135226		0.0	1.3	EAGLE RIVER ROAD - MONTAGUE LOOP EAGLE RIVER
EAST AVENUE BETHEL	RURAL MAJOR COLLECTOR	87100		0.4	1.1	ROAD BEGINNING - HANGER LAKE ROAD BETHEL
EAST END ROAD, HOMER	RURAL MAJOR COLLECTOR	110300		0.0	18.9	PIONEER AVENUE, HOMER - EAGLE LAKE ROAD
EAST POPPY LANE	RURAL MAJOR COLLECTOR	115475		0.0	0.8	KALIFORNISKY BEACH ROAD - COLLEGE ROAD
EAST SELDON EXTEN/BOGARD EXTEN	RURAL MAJOR COLLECTOR	170065S1		0.0	2.3	WASILLA/FISHHOOK ROAD - BOGARD ROAD WASILLA
EAST SIDE DRIVE	URBAN COLLECTOR	135258		0.0	0.3	OLD GLENN AT EAGLE RIVER - HOMESTEAD ROAD
EKLUTNA - GLENN NB ON RAMP	URBAN INTERSTATE	135725		0.0	0.4	EKLUTNA VILLAGE ROAD - GLENN HIGHWAY
EKLUTNA - GLENN SB ON RAMP	URBAN INTERSTATE	135730		0.0	0.4	EKLUTNA VILLAGE ROAD - GLENN HIGHWAY
EKLUTNA LAKE ROAD	RURAL MAJOR COLLECTOR	135800		6.0	10.0	FUNCTIONAL CLASS CHANGE - ROAD ENDING
EKLUTNA LAKE ROAD	URBAN COLLECTOR	135800		1.1	6.0	FUNCTIONAL CLASS CHANGE - FUNCTIONAL CLASS CHANGE
EKLUTNA VILLAGE ROAD	URBAN COLLECTOR	135700		0.0	0.3	EKLUTNA LAKE ROAD - FUNCTIONAL CLASS CHANGE
ELMORE ROAD ANCHORAGE	URBAN COLLECTOR	133510		0.0	1.0	O'MALLEY ROAD - HUFFMAN ROAD
EVERGREEN AVENUE EAST PALMER	RURAL MAJOR COLLECTOR	137326		0.0	0.3	GULKANA STREET SOUTH PALMER - ROAD ENDING
EVERGREEN AVENUE WEST, PALMER	RURAL MAJOR COLLECTOR	137327		0.0	0.3	ALASKA STREET, PALMER CITY - GLENN HIGHWAY
EXIT GLACIER ROAD SEWARD	RURAL MAJOR COLLECTOR	130650		0.0	9.0	SEWARD HIGHWAY - ROAD ENDING
FARM AVENUE EAGLE RIVER	URBAN COLLECTOR	135220		0.0	0.5	OLD GLENN AT EAGLE RIVER - ROAD ENDING
FIREWEED AVENUE EAST, PALMER	RURAL MAJOR COLLECTOR	137328		0.3	0.4	CHUGACH STREET SOUTH, PALMER - COLONY WAY SOUTH, PAL
FIREWEED LANE ANCHORAGE	URBAN MINOR ARTERIAL	134120		0.0	1.3	SEWARD HIGHWAY - SPENARD ROAD
FIREWEED LANE E OF SEWARD/GLE	URBAN COLLECTOR	134121		0.0	0.2	SEWARD HIGHWAY - BANNISTER DRIVE ANCHORAGE
FOREST DRIVE	RURAL MAJOR COLLECTOR	117900		0.5	1.4	KENAI SPUR ROAD - REDOUBT DRIVE
FOREST PARK DRIVE ANCHORAGE	URBAN COLLECTOR	133360		0.0	0.6	FUNCTIONAL CLASS CHANGE - HILLCREST DRIVE ANCHORAGE

**Federal Aid Highways: Interstate, Primary, and Secondary Highways of Alaska
including the National Highway System**

Central Region

ROUTE NAME	FUNCTIONAL CLASS	CDS NUMBER	NHS	FROM MILE	THRU MILE	TERMINI NAME
FORT RICH - GLENN NB ON RAMP	URBAN INTERSTATE	134920		0.0	0.3	ARCTIC VALLEY RD - FT RICH NB RAMPS FRON - GLENN HIG
FORT RICH - GLENN SB ON RAMP	URBAN INTERSTATE	134925		0.0	0.3	GLENN SB - FORT RICH OFF RAMP - GLENN HIGHWAY
FORT RICH SHIP CREEK GATE - GL	URBAN INTERSTATE	134902		0.0	0.1	ROAD BEGINNING - GLENN HIGHWAY
FUNNY RIVER ROAD	RURAL MAJOR COLLECTOR	117300		0.0	1.8	STERLING HIGHWAY - FUNCTIONAL CLASS CHANGE
GAMBELL STREET	URBAN COLLECTOR	134200		0.0	0.1	THIRD AVENUE, ANCHORAGE - 5TH AVENUE, ANCHORAGE
GAMBELL STREET	URBAN INTERSTATE	134200	Y	0.1	1.2	5TH AVENUE, ANCHORAGE - INGRA STREET
GLENN EB - BONIFACE NB CONNECT	URBAN INTERSTATE	134706		0.0	0.0	GLENN EB - BONIFACE SB RAMP - BONIFACE SB - GLENN EB
GLENN EB - BONIFACE SB RAMP	URBAN INTERSTATE	134701		0.0	0.3	GLENN HIGHWAY - BONIFACE PARKWAY
GLENN HIGHWAY	RURAL INTERSTATE	135000	Y	28.8	110.3	BOUNDARY CHANGE - BOUNDARY CHANGE
GLENN HIGHWAY	URBAN INTERSTATE	135000	Y	0.0	28.8	5TH AVENUE, ANCHORAGE - BOUNDARY CHANGE
GLENN NB - ARCTIC VALLEY ROAD	URBAN INTERSTATE	134901		0.0	0.1	GLENN HIGHWAY - SKI BOWL ROAD ANCHORAGE
GLENN NB - ARTILLERY RD RAMP	URBAN INTERSTATE	135201		0.0	0.3	GLENN HIGHWAY - OLD GLENN AT EAGLE RIVER
GLENN NB - EKLUTNA OFF RAMP	URBAN INTERSTATE	135715		0.0	0.2	GLENN HIGHWAY - EKLUTNA VILLAGE ROAD
GLENN NB - FORT RICH OFF RAMP	URBAN INTERSTATE	134910		0.0	0.3	GLENN HIGHWAY - ARCTIC VALLEY RD - FT RICH NB RAMPS
GLENN NB - HILAND ROAD OFF RAM	URBAN INTERSTATE	135020		0.0	0.3	HILAND ROAD - GLENN SB ON RAMP - HILAND ROAD - GLENN
GLENN NB - KNIK RIVER ACCESS O	RURAL INTERSTATE	136022		0.0	0.3	GLENN HIGHWAY - KNIK RIVER ACCESS - GLENN NB ON RAMP
GLENN NB - N BIRCHWOOD OFF RAM	URBAN INTERSTATE	135420		0.0	0.3	GLENN HIGHWAY - BIRCHWOOD LOOP ROAD
GLENN NB - N. EAGLE RIVER ACCE	URBAN INTERSTATE	135241		0.0	0.3	GLENN HIGHWAY - EAGLE RIVER NORTH ACCESS ROAD
GLENN NB - NORTH PETERS CREEK	URBAN INTERSTATE	135555		0.0	0.2	GLENN HIGHWAY - NORTH PETERS CREEK - GLENN NB ON RAM
GLENN NB - OLD GLEN AT PALMER	RURAL MAJOR COLLECTOR	136005		0.0	0.4	GLENN HIGHWAY - OLD GLENN AT PALMER - GLENN NB ON RA
GLENN NB - OLD GLENN AT PALMER	RURAL MAJOR COLLECTOR	136006		0.0	0.1	GLENN NB - OLD GLEN AT PALMER OFF RAMP - OLD GLENN A
GLENN NB - S BIRCHWOOD OFF RAM	URBAN INTERSTATE	135410		0.0	0.4	SOUTH BIRCHWOOD - GLENN SB ON RAMP - BIRCHWOOD LOOP
GLENN NB - SOUTH PETERS CREEK	URBAN MINOR ARTERIAL	135435		0.0	0.2	GLENN HIGHWAY - SOUTH PETERS CREEK - GLENN NB ON RAM
GLENN NB - THUNDERBIRD FALLS O	URBAN INTERSTATE	135655		0.0	0.2	GLENN HIGHWAY - ROAD BEGINNING
GLENN NB - TURPIN SB RAMP	URBAN INTERSTATE	134525		0.0	0.1	GLENN HIGHWAY - TURPIN STREET
GLENN SB - ARTILLERY RD RAMP	URBAN INTERSTATE	135203		0.0	0.3	GLENN HIGHWAY - ARTILLERY ROAD EAGLE RIVER
GLENN SB - EKLUTNA OFF RAMP	URBAN INTERSTATE	135720		0.0	0.2	GLENN HIGHWAY - EKLUTNA VILLAGE ROAD
GLENN SB - FORT RICH OFF RAMP	URBAN INTERSTATE	134915		0.0	0.2	GLENN HIGHWAY - FORT RICH - GLENN SB ON RAMP
GLENN SB - HILAND ROAD OFF RAM	URBAN INTERSTATE	135025		0.0	0.3	GLENN HIGHWAY - HILAND ROAD - GLENN SB ON RAMP
GLENN SB - KNIK RIVER ACCESS O	RURAL INTERSTATE	136025		0.0	0.2	GLENN HIGHWAY - KNIK RIVER ACCESS - GLENN SB ON RAMP
GLENN SB - MIRROR LAKE EXIT RA	URBAN INTERSTATE	135610		0.0	0.2	GLENN HIGHWAY - MIRROR LAKE ACCESS ROAD
GLENN SB - N BIRCHWOOD OFF RAM	URBAN INTERSTATE	135425		0.0	0.2	GLENN HIGHWAY - BIRCHWOOD LOOP ROAD
GLENN SB - N. EAGLE RIVER ACCE	URBAN INTERSTATE	135242		0.0	0.3	GLENN HIGHWAY - EAGLE RIVER NORTH ACCESS ROAD
GLENN SB - NORTH PETERS CREEK	URBAN INTERSTATE	135560		0.0	0.2	GLENN HIGHWAY - NORTH PETERS CREEK - GLENN SB ON RAM
GLENN SB - OLD GLENN AT PALMER	RURAL MAJOR COLLECTOR	136008		0.0	0.2	GLENN HIGHWAY - OLD GLENN AT PALMER WB - GLENN SB RA
GLENN SB - S BIRCHWOOD OFF RAM	URBAN INTERSTATE	135405		0.0	0.4	GLENN HIGHWAY - SOUTH BIRCHWOOD - GLENN SB ON RAMP
GLENN SB - SOUTH PETERS CREEK	URBAN MINOR ARTERIAL	135440		0.0	0.3	GLENN HIGHWAY - SOUTH PETERS CREEK - GLENN SB ON RAM
GLENN WB - BONIFACE NB RAMP	URBAN INTERSTATE	134704		0.0	0.3	GLENN HIGHWAY - BONIFACE PARKWAY

**Federal Aid Highways: Interstate, Primary, and Secondary Highways of Alaska
including the National Highway System**

Central Region

ROUTE NAME	FUNCTIONAL CLASS	CDS NUMBER	NHS	FROM MILE	THRU MILE	TERMINI NAME
GOLDEN EAGLE DRIVE EAGLE RIVE	URBAN COLLECTOR	135259		0.0	0.5	CANYON VIEW DRIVE EAGLE RIVER - ROAD ENDING
GOLDENVIEW DRIVE ANCHORAGE	URBAN COLLECTOR	133720		0.0	2.7	ROAD BEGINNING - ROAD ENDING
GULKANA STREET SOUTH PALMER	RURAL MAJOR COLLECTOR	137325		0.2	0.2	EVERGREEN AVENUE EAST PALMER - DAHLIA AVENUE EAST
HANGER LAKE ROAD BETHEL	RURAL MAJOR COLLECTOR	87000		0.0	0.1	HANGAR LAKE ROAD - EAST AVENUE BETHEL
HIGH VIEW DRIVE ANCHORAGE	URBAN COLLECTOR	133217		0.0	0.6	OCEAN VIEW DRIVE ANCHORAGE - ROAD ENDING
HILAND FRONTAGE ROAD	URBAN COLLECTOR	135015		0.0	1.3	GLENN NB - HILAND ROAD OFF RAMP - ROAD ENDING
HILAND ROAD EAGLE RIVER	URBAN COLLECTOR	135100		0.0	3.8	EAGLE RIVER LOOP OFF RAMP SB - HILAND - BOUNDARY CHA
HILAND ROAD - GLENN NB ON RAMP	URBAN INTERSTATE	135030		0.0	0.2	GLENN NB - HILAND ROAD OFF RAMP - GLENN SB - HILAND
HILAND ROAD - GLENN SB ON RAMP	URBAN INTERSTATE	135035		0.0	0.3	GLENN SB - HILAND ROAD OFF RAMP - GLENN HIGHWAY
HILLCREST DRIVE ANCHORAGE	URBAN COLLECTOR	134485		0.0	0.6	SPENARD ROAD - FOREST PARK DRIVE ANCHORAGE
HILLCREST DRIVE, EAGLE RIVER	URBAN COLLECTOR	135415		0.0	0.4	BIRCHWOOD LOOP ROAD - ROAD ENDING
HILLCREST EXIT RAMP	URBAN OTHER PRINCIPAL ART	134480		0.0	0.3	MINNESOTA DRIVE - BOUNDARY CHANGE
HILLSIDE DRIVE	URBAN COLLECTOR	133723		0.0	2.6	RABBIT CREEK ROAD - ABBOTT ROAD
HOMESTEAD ROAD	URBAN COLLECTOR	135250		0.0	0.2	EAST SIDE DRIVE - SETTLERS DRIVE/PIONEER STREET EAG
HOOVER VILLAGE AIRPORT ROAD	RURAL MAJOR COLLECTOR	89000		0.0	1.6	HOOVER BAY VILLAGE - HOOVER BAY VILLAGE AIRPORT
HOPE ROAD	RURAL MAJOR COLLECTOR	132000		0.0	17.9	SEWARD HIGHWAY - HOPE
HUFFMAN ROAD	URBAN COLLECTOR	133300		0.0	3.0	OLD SEWARD HIGHWAY - BIRCH ROAD ANCHORAGE
HUFFMAN ROAD - SEWARD NB ON RA	URBAN INTERSTATE	133317		0.0	0.3	HUFFMAN ROAD - SEWARD HIGHWAY
HUFFMAN ROAD - SEWARD SB ON RA	URBAN INTERSTATE	133307		0.0	0.3	HUFFMAN ROAD - SEWARD HIGHWAY
HUFFMAN ROAD WB - SEWARD NB CO	URBAN COLLECTOR	133304		0.0	0.1	HUFFMAN ROAD - HUFFMAN ROAD - SEWARD NB ON RAMP
I STREET, ANCHORAGE	URBAN COLLECTOR	134431		0.7	0.8	5TH AVENUE, ANCHORAGE - THIRD AVENUE, ANCHORAGE
I STREET, ANCHORAGE	URBAN OTHER PRINCIPAL ART	134431	Y	0.0	0.7	MINNESOTA DRIVE - 5TH AVENUE, ANCHORAGE
ILLIAMNA VILLAGE ROAD	RURAL MAJOR COLLECTOR	73005		0.0	3.3	ILLIAMNA VILLAGE AIRPORT - BOUNDARY CHANGE
INDEPENDENCE DRIVE ANCHORAGE	URBAN COLLECTOR	133712		0.0	0.8	ABBOTT ROAD - ROAD ENDING
INGRA STREET	URBAN COLLECTOR	134150		1.1	1.2	5TH AVENUE, ANCHORAGE - THIRD AVENUE, ANCHORAGE
INGRA STREET	URBAN INTERSTATE	134150	Y	0.0	1.1	SEWARD HIGHWAY - 5TH AVENUE, ANCHORAGE
INTERNATION AIRPORT EB - MINNE	URBAN OTHER PRINCIPAL ART	134354		0.0	0.1	INTL AIRPORT ROAD, ANCHORAGE - MINNESOTA DRIVE
INTERNATION AIRPORT WB - MINNE	URBAN MINOR ARTERIAL	134352		0.0	0.1	INTL AIRPORT ROAD, ANCHORAGE - INTERNATIONAL AIRPORT W
INTERNATIONAL AIRPORT - POSTMA	URBAN COLLECTOR	134303		0.0	0.3	INTL AIRPORT ROAD, ANCHORAGE - AIRPORT ARRIVAL - POS
INTL AIRPORT ROAD, ANCHORAGE	URBAN COLLECTOR	133800		3.6	3.9	ROAD CONTINUES - SEWARD HWY FRONTAGE RD
INTL AIRPORT ROAD, ANCHORAGE	URBAN MINOR ARTERIAL	133800		2.0	3.6	MINNESOTA DRIVE - ROAD CONTINUES
INTL AIRPORT ROAD, ANCHORAGE	URBAN OTHER PRINCIPAL ART	133800	Y	0.0	2.0	INTERNATIONAL AIRPORT - POSTMARK CONNECT - MINNESOTA
IZAACK WALTON ROAD	URBAN COLLECTOR	135460		0.0	1.4	BIRCHWOOD LOOP ROAD - ROAD ENDING
JAMIE DRIVE EAGLE RIVER	URBAN COLLECTOR	135248		0.0	0.6	BOUNDARY CHANGE - MCCRARY DRIVE EAGLE RIVER
JAYHAWK DRIVE	URBAN COLLECTOR	135445		0.0	0.7	BIRCHWOOD LOOP ROAD - FUNCTIONAL CLASS CHANGE
JEWEL LAKE ON RAMP	URBAN OTHER PRINCIPAL ART	134315		0.0	0.1	JEWEL LAKE ROAD, ANCHORAGE - AIRPORT RD/MINNESOTA
JEWEL LAKE ROAD, ANCHORAGE	URBAN MINOR ARTERIAL	133750		0.3	3.1	DIMOND BOULEVARD - INTL AIRPORT ROAD, ANCHORAGE
JODPHUR ROAD	URBAN COLLECTOR	133772		0.0	0.6	DIMOND BOULEVARD - KINCAID ROAD

**Federal Aid Highways: Interstate, Primary, and Secondary Highways of Alaska
including the National Highway System**

Central Region

ROUTE NAME	FUNCTIONAL CLASS	CDS NUMBER	NHS	FROM MILE	THRU MILE	TERMINI NAME
JOHNS ROAD	URBAN COLLECTOR	133225S1		0.0	0.9	KLATT ROAD NEW, ANCHORAGE - ROAD ENDING
KACHEMAK BAY DRIVE, HOMER	RURAL MAJOR COLLECTOR	110200		0.0	0.4	STERLING HIGHWAY - FUNCTIONAL CLASS CHANGE
KALIFORNSKY BEACH ROAD	RURAL MAJOR COLLECTOR	115400		0.0	16.2	STERLING HIGHWAY - BRIDGE ACCESS ROAD, KENAI
KALIFORNSKY BEACH ROAD	RURAL MINOR ARTERIAL	115400		16.2	22.2	BRIDGE ACCESS ROAD, KENAI - STERLING HIGHWAY
KALSKAG ROAD	RURAL MAJOR COLLECTOR	92000		0.0	4.2	ROAD ENDING - ROAD BEGINNING
KENAI SPUR ROAD	RURAL MAJOR COLLECTOR	117600		28.4	38.4	LAMPLIGHT/HOLT ROADS - BAY BEACH ROAD
KENAI SPUR ROAD	RURAL MINOR ARTERIAL	117600		22.4	28.4	BOUNDARY CHANGE - LAMPLIGHT/HOLT ROADS
KENAI SPUR ROAD	RURAL OTHER PRINCIPAL ART	117600	Y	0.0	22.4	KENAI SPUR - BOUNDARY CHANGE
KINCAID ROAD	URBAN COLLECTOR	133774		0.0	1.0	JODPHUR ROAD - SAND LAKE ROAD
KING COVE AIRPORT ROAD	RURAL MAJOR COLLECTOR	70300		0.0	4.6	KING COVE VILLAGE - KING COVE AIRPORT
KING SALMON/NOLUCK ROAD	RURAL MAJOR COLLECTOR	70000		0.0	15.5	NAKNEK - KING SALMON AIR FORCE BASE
KING STREET ANCHORAGE	URBAN COLLECTOR	133738		0.0	1.5	76TH AVENUE EAST ANCHORAGE - 100TH AVENUE (OLD SEWA
KLATT ROAD NEW, ANCHORAGE	URBAN COLLECTOR	133220		2.1	2.4	VICTOR ROAD ANCHORAGE - SOUTHPORT DRIVE ANCHORAGE
KLATT ROAD NEW, ANCHORAGE	URBAN COLLECTOR	133220		0.2	0.9	OLD SEWARD HIGHWAY - ROAD ENDING
KLATT ROAD NEW, ANCHORAGE	URBAN MINOR ARTERIAL	133220		0.9	2.1	ROAD BEGINNING - VICTOR ROAD ANCHORAGE
KLATT ROAD OLD	URBAN COLLECTOR	133225		0.0	1.0	TIMBERLANE DRIVE ANCHORAGE - VICTOR ROAD ANCHORAGE
KNIK RIVER ACCESS - GLENN NB O	RURAL INTERSTATE	136024		0.0	0.3	GLENN NB - KNIK RIVER ACCESS OFF RAMP - GLENN HIGHWA
KNIK RIVER ACCESS - GLENN SB O	RURAL INTERSTATE	136027		0.0	0.3	KNIK RIVER ACCESS ROAD - GLENN HIGHWAY
KNIK-GOOSE BAY ROAD, WASILLA	RURAL MAJOR COLLECTOR	170044		0.0	20.1	WASILLA/FISHHOOK ROAD - MILITARY RESERVATION BOUNDAR
L STREET, ANCHORAGE	URBAN COLLECTOR	134400		0.0	0.1	4TH AVENUE, ANCHORAGE - 5TH AVENUE, ANCHORAGE
L STREET, ANCHORAGE	URBAN OTHER PRINCIPAL ART	134400	Y	0.1	1.1	5TH AVENUE, ANCHORAGE - MINNESOTA DRIVE
LAKE OTIS PARKWAY ANCHORAGE	URBAN COLLECTOR	134140		5.8	7.3	O'MALLEY ROAD - ROAD ENDING
LAKE OTIS PARKWAY ANCHORAGE	URBAN MINOR ARTERIAL	134140		0.0	5.8	FEDERAL AID ROUTE CHG 530/536 - O'MALLEY ROAD
LAKE STREET, HOMER	RURAL MAJOR COLLECTOR	110150		0.0	0.5	STERLING HIGHWAY - EAST END ROAD, HOMER
LATOUCHE OFF RAMP	URBAN OTHER PRINCIPAL ART	134106		0.0	0.1	BENSON BOULEVARD, ANCHORAGE - ROAD ENDING
LATOUCHE STREET ANCHORAGE	URBAN COLLECTOR	134110		0.0	0.7	BANNISTER DRIVE ANCHORAGE - 36TH AVENUE ANCHORAGE
LOIS DRIVE ANCHORAGE	URBAN COLLECTOR	134103		0.0	0.5	NORTHERN LIGHTS BLVD - 36TH AVENUE W OF MINNESOTA
LOIS DRIVE ON RAMP	URBAN OTHER PRINCIPAL ART	134102		0.0	0.0	LOIS DRIVE ANCHORAGE - BENSON BOULEVARD, ANCHORAGE
LOOP ROAD ACCESS	URBAN OTHER PRINCIPAL ART	134341S5		0.0	0.2	C STREET ACCESS - C STREET ANCHORAGE
LORE ROAD	URBAN COLLECTOR	133739		0.0	0.5	SPRUCE STREET - 76TH/ABBOTT LOOP RD JCT
LORE ROAD ANCHORAGE	URBAN COLLECTOR	133836		0.0	0.7	SEWARD FRONTAGE RD NB (BRAYTON) - DIAMON - LAKE OTIS
MACINNES STREET ANCHORAGE	URBAN COLLECTOR	134773		0.0	0.5	36TH AVENUE ANCHORAGE - TUDOR ROAD
MAIN STREET BETHEL	RURAL MAJOR COLLECTOR	87600		0.0	0.4	1ST AVENUE/FRONT STREET BETHEL - 4TH AVENUE BETHEL
MAIN STREET DILLINGHAM	RURAL MAJOR COLLECTOR	50040		0.3	0.6	2ND STREET WEST - ALEKNAGIK ROAD
MAIN STREET, HOMER	RURAL MAJOR COLLECTOR	110625		0.2	0.4	STERLING HIGHWAY - PIONEER AVENUE, HOMER
MANOKOTAK AIRPORT ROAD MANOKO	RURAL MAJOR COLLECTOR	50200		0.0	0.8	MANOKOTAK BOAT LANDING - MANOKOTAK AIRPORT
MARINE WAY KODIAK CITY	URBAN MINOR ARTERIAL	68510	Y	0.0	0.3	ALDER LANE, KODIAK CITY - MARINE HIGHWAY ACCESS
MAUSEL STREET EAGLE RIVER	URBAN COLLECTOR	135219		0.0	0.4	ROAD BEGINNING - ROAD ENDING

**Federal Aid Highways: Interstate, Primary, and Secondary Highways of Alaska
including the National Highway System**

Central Region

ROUTE NAME	FUNCTIONAL CLASS	CDS NUMBER	NHS	FROM MILE	THRU MILE	TERMINI NAME
MCCARREY/PINE STREET ANCHORAG	URBAN COLLECTOR	134470		0.0	1.2	MOUNTAIN VIEW DRIVE ANCHORAGE - DEBARR ROAD, ANCHOR
MCCRARY DRIVE EAGLE RIVER	URBAN COLLECTOR	135247		0.0	0.2	JAMIE DRIVE EAGLE RIVER - UPPER SKYLINE DRIVE EAGL
MEADOW CREEK DRIVE EAGLE RIVE	URBAN COLLECTOR	135207		0.0	1.0	OLD EAGLE RIVER ROAD - EAGLE RIVER LOOP EAGLE RIVER
MEDFRA STREET ANCHORAGE	URBAN COLLECTOR	134535		0.0	0.7	SEWARD HIGHWAY - 15TH AVENUE, ANCHORAGE
MILKYWAY DRIVE ANCHORAGE	URBAN COLLECTOR	134313		0.0	0.5	AERO AVENUE ANCHORAGE - 35TH AVENUE/MCRAE STREET A
MILL BAY ROAD LOWER, KODIAK CI	URBAN MINOR ARTERIAL	68525		0.0	2.6	REZANOF DRIVE, KODIAK - REZANOF DRIVE, KODIAK
MINNESOTA DRIVE	URBAN OTHER PRINCIPAL ART	134300	Y	0.0	7.6	OLD SEWARD HIGHWAY - I STREET, ANCHORAGE
MINNESOTA EXIT NB - FRONTAGE R	URBAN MINOR ARTERIAL	133729		0.0	0.1	MINNESOTA DRIVE - MINNESOTA EXT FRONTAGE RD NB - 100
MINNESOTA EXT FRONTAGE RD NB -	URBAN COLLECTOR	134349		0.0	0.6	100TH AVENUE - MINNESOTA EXT NB ON RAMP - DIMOND BOU
MINNESOTA EXT FRONTAGE RD SB -	URBAN OTHER PRINCIPAL ART	134351		0.0	0.5	DIMOND - MINNESOTA EXT SB ON RAMP - MINNESOTA EXT SB
MINNESOTA EXT NB - 100TH AVE O	URBAN OTHER PRINCIPAL ART	133787		0.0	0.2	MINNESOTA DRIVE - 100TH AVENUE - MINNESOTA EXT NB ON
MINNESOTA EXT SB - 100TH AVE O	URBAN OTHER PRINCIPAL ART	133788		0.0	0.3	MINNESOTA DRIVE - 100TH AVENUE, ANCHORAGE
MINNESOTA EXT SB - DIMOND OFF	URBAN OTHER PRINCIPAL ART	133707		0.0	0.4	MINNESOTA DRIVE - DIMOND BOULEVARD
MINNESOTA NB - RASPBERRY EB RA	URBAN OTHER PRINCIPAL ART	133761		0.0	0.3	RASPBERRY ROAD, ANCHORAGE - MINNESOTA DRIVE
MINNESOTA SB - INTERNATIONAL A	URBAN OTHER PRINCIPAL ART	134353		0.0	0.1	INTERNATION AIRPORT WB - MINNESOTA NB WY - INTL AIRP
MINNESOTA SB - RASPBERRY WB RA	URBAN MINOR ARTERIAL	133768		0.0	0.3	RASPBERRY WB - MINNESOTA NB RAMP - RASPBERRY ROAD, A
MIRROR LAKE - GLENN SB ON RAMP	URBAN INTERSTATE	135620		0.0	0.3	MIRROR LAKE ACCESS ROAD - GLENN HIGHWAY
MIRROR LAKE EXIT NB	URBAN INTERSTATE	135605		0.0	0.1	GLENN HIGHWAY - MIRROR LAKE ACCESS ROAD
MIRROR LAKE NB - GLENN NB RAMP	URBAN INTERSTATE	135615		0.0	0.5	MIRROR LAKE ACCESS ROAD - GLENN HIGHWAY
MISSION ROAD, KODIAK CITY	RURAL MAJOR COLLECTOR	68543		0.4	0.7	ROAD CONTINUES - BOUNDARY CHANGE
MISSION ROAD, KODIAK CITY	URBAN COLLECTOR	68543		0.7	2.1	BOUNDARY CHANGE - MARINE WAY KODIAK CITY
MONTAGUE LOOP EAGLE RIVER	URBAN COLLECTOR	135227		0.0	0.5	EAGLE RIVER LOOP EAGLE RIVER - EAGLEWOOD DRIVE/LOOP
MONTE ROAD ANCHORAGE	URBAN COLLECTOR	135205		0.2	0.6	KANTISHNA DRIVE ANCHORAGE - BOUNDARY CHANGE
MOUNTAIN VIEW DRIVE ANCHORAGE	URBAN MINOR ARTERIAL	134460		0.0	1.9	5TH AVENUE, ANCHORAGE - BONIFACE PARKWAY
MOUNTAIN VIEW EB - BONIFACE SB	URBAN MINOR ARTERIAL	134711		0.0	0.1	MOUNTAIN VIEW DRIVE ANCHORAGE - BONIFACE PARKWAY
MULDOON NB - GLENN EB RAMP	URBAN INTERSTATE	133951		0.0	0.3	MULDOON ROAD - GLENN HIGHWAY
MULDOON NORTH RAMP	URBAN INTERSTATE	133954		0.0	0.3	GLENN HIGHWAY - MULDOON ROAD
MULDOON OFF RAMP SOUTH	URBAN INTERSTATE	133962		0.0	0.3	MULDOON ROAD - GLENN HIGHWAY
MULDOON ON RAMP N	URBAN INTERSTATE	133960		0.0	0.3	GLENN HIGHWAY - INTERSECTS FAI A1-6
MULDOON ON RAMP S	URBAN INTERSTATE	133964		0.0	0.3	GLENN HIGHWAY - MULDOON ROAD
MULDOON ROAD	URBAN OTHER PRINCIPAL ART	133900	Y	0.0	3.6	TUDOR ROAD - INTERSECTS FAI A1-6
MULDOON S RAMP	URBAN INTERSTATE	133952		0.0	0.2	GLENN HIGHWAY - MULDOON ROAD
NASH ROAD SEWARD	RURAL MAJOR COLLECTOR	130500		0.0	5.4	SEWARD HIGHWAY - ROAD ENDING
NEAR ISLAND BRIDGE ROAD, KODIA	URBAN COLLECTOR	68600		0.0	0.3	REZANOF DRIVE, KODIAK - DOG SALMON BAY ROAD, KODIAK
NEWHALEN VILLAGE ROAD	RURAL MAJOR COLLECTOR	73020		0.0	2.8	NEWHALEN RIVER ROAD - NEWHALEN VILLAGE
NORTH BIRCHWOOD - GLENN NB ON	URBAN INTERSTATE	135422		0.0	0.3	BIRCHWOOD LOOP ROAD - GLENN HIGHWAY
NORTH BIRCHWOOD - GLENN SB ON	URBAN INTERSTATE	135427		0.0	0.2	BIRCHWOOD LOOP ROAD - GLENN HIGHWAY
NORTH EAGLE RIVER ACCESS - GLE	URBAN INTERSTATE	135243		0.0	0.7	EAGLE RIVER NORTH ACCESS ROAD - GLENN HIGHWAY

**Federal Aid Highways: Interstate, Primary, and Secondary Highways of Alaska
including the National Highway System**

Central Region

ROUTE NAME	FUNCTIONAL CLASS	CDS NUMBER	NHS	FROM MILE	THRU MILE	TERMINI NAME
NORTH EAGLE RIVER ACCESS - GLE	URBAN INTERSTATE	135244		0.0	0.4	EAGLE RIVER NORTH ACCESS ROAD - GLENN HIGHWAY
NORTH PETERS CREEK - GLENN NB	URBAN INTERSTATE	135565		0.0	0.2	GLENN NB - NORTH PETERS CREEK OFF RAMP - GLENN HIGHW
NORTH PETERS CREEK - GLENN SB	URBAN INTERSTATE	135570		0.0	0.2	GLENN SB - NORTH PETERS CREEK OFF RAMP - GLENN HIGHW
NORTH PETERS CREEK OVERPASS	URBAN COLLECTOR	135550		0.0	0.2	OLD GLENN AT EAGLE RIVER - SETTLERS DRIVE/PIONEER ST
NORTHERN LIGHTS BLVD	URBAN COLLECTOR	134750		8.2	8.9	AIRCRAFT DRIVE ANCHORAGE - ROAD ENDING
NORTHERN LIGHTS BLVD	URBAN MINOR ARTERIAL	134750		0.0	8.2	TUDOR/MULDOON ROAD - NORTHERN LIGHTS BLVD
NORTHWOOD STREET ANCHORAGE	URBAN COLLECTOR	133775		0.0	1.2	FUNCTIONAL CLASS CHANGE - 88TH AVENUE WEST ANCHORAG
NORTHWOOD/CAROLINA DRIVE, ANCH	URBAN COLLECTOR	133770		0.0	0.7	INTL AIRPORT ROAD, ANCHORAGE - SPENARD ROAD
NUESER DRIVE MATSU	RURAL MAJOR COLLECTOR	170204		0.0	1.2	PARKS HIGHWAY - ROAD ENDING
OCEAN DOCK ACCESS	URBAN OTHER PRINCIPAL ART	134341S3		0.0	0.1	C STREET ANCHORAGE - C STREET - OCEAN DOCK ROAD RAM
OCEAN DOCK ROAD	URBAN OTHER PRINCIPAL ART	134344	Y	0.0	0.8	C STREET - OCEAN DOCK ROAD RAMP - ROAD ENDING
OCEAN VIEW DRIVE ANCHORAGE	URBAN COLLECTOR	133212		0.4	1.0	BRANDON STREET/CROSS ROAD ANCHORAGE - ROAD ENDING
OILWELL ROAD ANCHORAGE	URBAN COLLECTOR	134740		0.0	1.4	BONIFACE PARKWAY - ROAD ENDING
OLD EAGLE RIVER ROAD	URBAN COLLECTOR	135230		0.0	0.5	MONTE ROAD ANCHORAGE - MEADOW CREEK DRIVE EAGLE RI
OLD GLENN @ PETERS CRK (GLENWA	URBAN COLLECTOR	135260		0.0	0.5	OLD GLENN AT EAGLE RIVER - OBERG ROAD ANCHORAGE
OLD GLENN AT EAGLE RIVER	URBAN COLLECTOR	135200		7.0	9.2	OLD GLEN HIGHWAY - NORTH PETERS CREEK OVERPASS
OLD GLENN AT EAGLE RIVER	URBAN MINOR ARTERIAL	135200		0.0	7.0	GLENN NB - ARTILLERY RD RAMP - OLD GLEN HIGHWAY
OLD GLENN AT EKLUTNA	URBAN COLLECTOR	135750		0.0	1.0	ROAD BEGINNING - ROAD ENDING
OLD GLENN AT PALMER	RURAL MAJOR COLLECTOR	136000		0.0	18.4	OLD GLENN AT PALMER WB - GLENN SB RAMP - OLD GLENN A
OLD GLENN AT PALMER - GLENN NB	RURAL MAJOR COLLECTOR	136015		0.0	0.3	GLENN NB - OLD GLEN AT PALMER OFF RAMP - GLENN HIGHW
OLD GLENN AT PALMER WB - GLENN	RURAL MAJOR COLLECTOR	136010		0.0	0.4	GLENN SB - OLD GLENN AT PALMER EB RAMP - GLENN HIGHW
OLD INTERNATIONAL AIRPORT/SOUT	URBAN COLLECTOR	134320		0.0	1.2	AIRPORT ARRIVAL RAMP - JEWEL LAKE ROAD, ANCHORAGE
OLD SEWARD - SEWARD SB RAMP	URBAN INTERSTATE	133714		0.0	0.2	OLD SEWARD HIGHWAY - SEWARD HIGHWAY
OLD SEWARD HIGHWAY	URBAN COLLECTOR	132900		0.0	2.3	SEWARD HIGHWAY - RABBIT CREEK ROAD
OLD SEWARD HIGHWAY	URBAN MINOR ARTERIAL	133200		0.0	7.6	RABBIT CREEK ROAD - OLD SEWARD HIGHWAY
O'MALLEY - SEWARD NB ON RAMP	URBAN INTERSTATE	133505		0.0	0.3	O'MALLEY ROAD - SEWARD HIGHWAY
O'MALLEY - SEWARD SB ON RAMP	URBAN INTERSTATE	133504		0.0	0.3	SEWARD SB - O'MALLEY ROAD OFF RAMP - SEWARD HIGHWAY
O'MALLEY ROAD	URBAN MINOR ARTERIAL	133500		0.0	3.7	SEWARD/GLEN HWY OVERHEAD - INTERSECTS FAI A3-1 & FAP
O'MALLEY SPUR	URBAN OTHER PRINCIPAL ART	133230	Y	0.0	0.2	OLD SEWARD HIGHWAY - SEWARD/GLEN HWY OVERHEAD
O'MALLEY WB - SEWARD NB CONNEC	URBAN MINOR ARTERIAL	133506		0.0	0.1	O'MALLEY ROAD - O'MALLEY - SEWARD NB ON RAMP
PALMER/WASILLA HIGHWAY	RURAL MINOR ARTERIAL	136800		0.0	10.0	GLENN HIGHWAY - PARKS HIGHWAY
PALMER-FISHHOOK ROAD	RURAL MAJOR COLLECTOR	137000		0.0	6.8	GLENN HIGHWAY - PALMER-FISHHOOK ROAD
PARKS HIGHWAY	RURAL INTERSTATE	170000	Y	0.0	128.0	GLENN HIGHWAY - LITTLE COAL CREEK BRIDGE
PARKS SB - GLENN SB WYE	RURAL INTERSTATE	136305		0.0	0.1	PARKS HIGHWAY - GLENN HIGHWAY
PATTERSON STREET S OF DEBARR	URBAN COLLECTOR	134785		0.0	0.8	ROAD BEGINNING - ROAD ENDING
PATTERSON STREET S OF NORTHER	URBAN COLLECTOR	134785S1		0.0	1.1	CHANDALAR DRIVE ANCHORAGE - TUDOR ROAD
PENLAND PARKWAY	URBAN COLLECTOR	134515		0.0	0.6	AIRPORT HEIGHTS DRIVE - BRAGAW STREET ANCHORAGE
PETERSVILLE ROAD	RURAL MAJOR COLLECTOR	171300		0.0	2.7	PARKS HIGHWAY - FUNCTIONAL CLASS CHANGE

by route name

**Federal Aid Highways: Interstate, Primary, and Secondary Highways of Alaska
including the National Highway System**

Central Region

ROUTE NAME	FUNCTIONAL CLASS	CDS NUMBER	NHS	FROM MILE	THRU MILE	TERMINI NAME
PILOTS ROAD BIRCHWOOD	URBAN COLLECTOR	135470		0.0	0.2	TARIKA AVENUE BIRCHWOOD - BIRCHWOOD LOOP ROAD
PIONEER AVENUE, HOMER	RURAL MAJOR COLLECTOR	110100		0.0	1.0	EAST END ROAD, HOMER - STERLING HIGHWAY
POINT MCKENZIE ROAD	RURAL MAJOR COLLECTOR	171010		0.0	21.9	KNIK-GOOSE BAY ROAD, WASILLA - ROAD ENDING
PORT AVENUE, SEWARD	RURAL MINOR ARTERIAL	130600		0.0	0.4	SEWARD HIGHWAY - ALASKA RAILROAD
PORT LIONS/PORT WAKEFLD ROAD	RURAL MAJOR COLLECTOR	69050		0.0	4.2	PORT LIONS AIRPORT - PORT WAKEFIELD DOCK
PORTAGE GLACIER EXTENSION	RURAL MINOR ARTERIAL	132305		0.0	1.4	PORTAGE GLACIER ROAD - END PROPOSED ROAD
PORTAGE GLACIER LOOP	RURAL MAJOR COLLECTOR	132310		0.0	0.4	PORTAGE GLACIER ROAD - PORTAGE GLACIER ROAD
PORTAGE GLACIER ROAD	RURAL MINOR ARTERIAL	132300	Y	0.0	5.1	SEWARD HIGHWAY - PORTAGE GLACIER EXTENSION
POST ROAD	URBAN COLLECTOR	134449		0.0	1.4	4TH AVENUE, ANCHORAGE - REEVE BLVD
POST ROAD	URBAN MINOR ARTERIAL	134449		1.4	1.6	REEVE BLVD - ROAD ENDING
POSTMARK - INTL AIRPORT ROAD R	URBAN OTHER PRINCIPAL ART	134302		0.0	0.2	AIRPORT ARRIVAL - POSTMARK RAMP, ANCHORA - AIRPORT A
POSTMARK DRIVE, ANCHORAGE	URBAN COLLECTOR	134765		0.0	1.6	INTERNATIONAL AIRPORT - POSTMARK CONNECT - ROAD ENDI
POTTER DRIVE	URBAN COLLECTOR	133290		0.0	0.8	BOUNDARY CHANGE - ROAD ENDING
POTTER VALLEY ROAD ANCHORAGE	URBAN COLLECTOR	132910		0.0	1.9	OLD SEWARD HIGHWAY - ROAD ENDING
PROSPECT DRIVE ANCHORAGE	URBAN COLLECTOR	134373		0.0	1.2	UPPER O'MALLEY ROAD ANCHORAGE - ROAD ENDING
PROVIDENCE DRIVE ANCHORAGE	URBAN MINOR ARTERIAL	134780		0.0	1.0	36TH AVENUE ANCHORAGE - UNIVERSITY AVE
QUINHAGAK AIRPORT ROAD	RURAL MAJOR COLLECTOR	58500		0.0	1.5	QUINHAGAK VILLAGE - QUINHAGAK VILLAGE AIRPORT
RABBIT CREEK ROAD	URBAN COLLECTOR	133710		0.0	4.7	OLD SEWARD HIGHWAY - HILLSIDE DRIVE
RABBIT CRK - SEWARD HWY NB RAM	URBAN COLLECTOR	133708		0.0	0.2	RABBIT CREEK ROAD - SEWARD HIGHWAY
RASPBERRY EB - MINNESOTA NB RA	URBAN OTHER PRINCIPAL ART	133762		0.0	0.2	RASPBERRY ROAD, ANCHORAGE - MINNESOTA DRIVE
RASPBERRY EB - MINNESOTA SB RA	URBAN MINOR ARTERIAL	133764		0.0	0.4	RASPBERRY ROAD, ANCHORAGE - ????? INVALID CODE ?????
RASPBERRY ROAD, ANCHORAGE	URBAN COLLECTOR	133765		0.5	1.5	ROAD ENDING - BOUNDARY CHANGE
RASPBERRY ROAD, ANCHORAGE	URBAN MINOR ARTERIAL	133765		1.5	4.0	BOUNDARY CHANGE - ROAD ENDING
RASPBERRY WB - MINNESOTA NB RA	URBAN OTHER PRINCIPAL ART	133769		0.0	0.4	RASPBERRY ROAD, ANCHORAGE - MINNESOTA DRIVE
RASPBERRY WB - MINNESOTA SB RA	URBAN MINOR ARTERIAL	133767		0.0	0.2	RASPBERRY/MINNESOTA/DOWLING RD JCT - MINNESOTA DRIVE
REEVE BLVD	URBAN MINOR ARTERIAL	134800		0.0	1.0	5TH AVENUE, ANCHORAGE - POST ROAD
REZANOF DRIVE, KODIAK	RURAL MAJOR COLLECTOR	68000		12.4	13.3	WOODLAND DRIVE, KODIAK BORO - ABERCROMBIE DRIVE
REZANOF DRIVE, KODIAK	RURAL MAJOR COLLECTOR	68000		0.0	2.3	SARGENT CREEK ROAD KODIAK - FUNCTIONAL CLASS CHANGE
REZANOF DRIVE, KODIAK	RURAL MINOR ARTERIAL	68000		11.8	12.4	BOUNDARY CHANGE - WOODLAND DRIVE, KODIAK BORO
REZANOF DRIVE, KODIAK	URBAN COLLECTOR	68000		2.3	3.4	FUNCTIONAL CLASS CHANGE - FUNCTIONAL CLASS CHANGE
REZANOF DRIVE, KODIAK	URBAN MINOR ARTERIAL	68000	Y	3.4	11.8	FUNCTIONAL CLASS CHANGE - BOUNDARY CHANGE
SAINT PAUL ISLAND ROAD	RURAL MAJOR COLLECTOR	77000		0.0	4.1	ROAD BEGINNING - ROAD ENDING
SAND LAKE ROAD	URBAN COLLECTOR	133755		0.0	1.5	DIMOND BOULEVARD - BOUNDARY CHANGE
SAND POINT AIRPORT ROAD	RURAL MAJOR COLLECTOR	70200		0.0	3.4	ROAD BEGINNING - ROAD ENDING
SCOUT LAKE ROAD	RURAL MAJOR COLLECTOR	118700		0.0	1.3	SWANSON RIVER ROAD - SCOUT LAKE ROAD EXTENSION
SCOUT LAKE ROAD EXTENSION	RURAL MAJOR COLLECTOR	118750		0.0	1.0	SCOUT LAKE ROAD - FUNNY RIVER ROAD
SELDOVIA AIRPORT ROAD	RURAL MAJOR COLLECTOR	100100		0.0	1.0	HOMER FERRY TERMINAL DOCK - ROAD ENDING
SETTLERS DRIVE/PIONEER STREET	URBAN COLLECTOR	135551		0.0	0.9	ROAD BEGINNING - HOMESTEAD ROAD

**Federal Aid Highways: Interstate, Primary, and Secondary Highways of Alaska
including the National Highway System**

Central Region

ROUTE NAME	FUNCTIONAL CLASS	CDS NUMBER	NHS	FROM MILE	THRU MILE	TERMINI NAME
SEWARD FRONTAGE RD NB (BRAYTON	URBAN COLLECTOR	133703		0.0	1.3	O'MALLEY - SEWARD NB ON RAMP - SEWARD NB - DIMOND OF
SEWARD FRONTAGE RD NB (BRAYTON	URBAN COLLECTOR	134133		0.0	1.2	DIMOND - SEWARD NB ON RAMP - SEWARD NB - DOWLING OFF
SEWARD FRONTAGE RD SB (HOMER)	URBAN COLLECTOR	133704		0.0	1.4	DOWLING - SEWARD SB ON RAMP - SEWARD SB - DIMOND OFF
SEWARD FRONTAGE RD SB (HOMER)	URBAN COLLECTOR	134134		0.0	0.8	TUDOR - SEWARD SB ON RAMP - SEWARD SB - DOWLING OFF
SEWARD HIGHWAY	RURAL INTERSTATE	130000	Y	36.5	113.8	SEWARD/STERLING JCT - BOUNDARY CHANGE
SEWARD HIGHWAY	RURAL OTHER PRINCIPAL ART	130000	Y	0.0	36.5	SEWARD FERRY TERMINAL DOCK - SEWARD/STERLING JCT
SEWARD HIGHWAY	URBAN INTERSTATE	130000	Y	113.8	125.3	BOUNDARY CHANGE - INGRA STREET
SEWARD HWY FRONTAGE RD NB - DO	URBAN COLLECTOR	133904		0.0	0.8	DOWLING - SEWARD NB ON RAMP - SEWARD NB - TUDOR OFF
SEWARD MERIDIAN ROAD MAT-SU	RURAL MAJOR COLLECTOR	170035		0.0	1.5	PARKS HIGHWAY - BOGARD ROAD WASILLA
SEWARD NB - DIMOND OFF RAMP	URBAN INTERSTATE	133791		0.0	0.3	SEWARD HIGHWAY - ABBOTT ROAD
SEWARD NB - DOWLING OFF RAMP	URBAN INTERSTATE	134151		0.0	0.3	SEWARD HIGHWAY - DOWLING ROAD
SEWARD NB - HUFFMAN ROAD OFF R	URBAN INTERSTATE	133315		0.0	0.3	SEWARD HIGHWAY - HUFFMAN ROAD
SEWARD NB - O'MALLEY OFF RAMP	URBAN INTERSTATE	133501		0.0	0.2	SEWARD HIGHWAY - O'MALLEY ROAD
SEWARD NB - RABBIT CREEK RAMP	URBAN INTERSTATE	133705		0.0	0.3	SEWARD HIGHWAY - RABBIT CREEK ROAD
SEWARD NB - TUDOR OFF RAMP	URBAN INTERSTATE	133981		0.0	0.3	SEWARD HIGHWAY - TUDOR ROAD
SEWARD SB - DOWLING OFF RAMP	URBAN INTERSTATE	134152		0.0	0.2	SEWARD HIGHWAY - DOWLING ROAD
SEWARD SB - 36TH AVENUE RAMP	URBAN MINOR ARTERIAL	134777		0.0	0.1	36TH AVENUE ANCHORAGE - SEWARD HIGHWAY
SEWARD SB - 76TH AVE RAMP	URBAN INTERSTATE	133834		0.0	0.1	SEWARD HIGHWAY - SEWARD FRONTAGE RD SB (HOMER) DOWLI
SEWARD SB - DIMOND OFF RAMP	URBAN INTERSTATE	133792		0.0	0.3	SEWARD HIGHWAY - DIMOND BOULEVARD
SEWARD SB - HUFFMAN ROAD OFF R	URBAN INTERSTATE	133305		0.0	0.2	SEWARD HIGHWAY - HUFFMAN ROAD
SEWARD SB - HUFFMAN WB CONNECT	URBAN COLLECTOR	133306		0.0	0.1	SEWARD SB - HUFFMAN ROAD OFF RAMP - HUFFMAN ROAD
SEWARD SB - OLD SEWARD RAMP	URBAN INTERSTATE	133709		0.0	0.2	SEWARD HIGHWAY - OLD SEWARD HIGHWAY
SEWARD SB - O'MALLEY ROAD OFF	URBAN INTERSTATE	133502		0.0	0.3	SEWARD HIGHWAY - O'MALLEY - SEWARD SB ON RAMP
SEWARD SB - TUDOR OFF RAMP	URBAN INTERSTATE	133982		0.0	0.2	SEWARD HIGHWAY - TUDOR ROAD
SEWARD STREET	RURAL MAJOR COLLECTOR	50051		0.0	0.3	DILLINGHAM - D STREET, DILLINGHAM
SHELTERING SPRUCE AVENUE EAGL	URBAN COLLECTOR	135257		0.0	0.2	VOYLES BLVD EAGLE RIVER - ROAD ENDING
SKYLINE DRIVE WEST EAGLE RIVE	URBAN COLLECTOR	135236		0.0	0.6	EAGLE RIVER LOOP EAGLE RIVER - BOUNDARY CHANGE
SOUTH AIRCRAFT DRIVE ANCHORAG	URBAN COLLECTOR	134327		0.0	0.2	INTL AIRPORT ROAD, ANCHORAGE - OLD INTERNATIONAL AIR
SOUTH BIRCHWOOD - GLENN NB ON	URBAN INTERSTATE	135412		0.0	0.5	BIRCHWOOD LOOP ROAD - GLENN HIGHWAY
SOUTH BIRCHWOOD - GLENN SB ON	URBAN INTERSTATE	135407		0.0	0.4	BIRCHWOOD LOOP ROAD - GLENN HIGHWAY
SOUTH PETERS CREEK - GLENN NB	URBAN MINOR ARTERIAL	135437		0.0	0.4	GLENN NB - SOUTH PETERS CREEK OFF RAMP - GLENN HIGHW
SOUTH PETERS CREEK - GLENN SB	URBAN MINOR ARTERIAL	135442		0.0	0.3	GLENN SB - SOUTH PETERS CREEK OFF RAMP - GLENN HIGHW
SOUTHPORT DRIVE ANCHORAGE	URBAN COLLECTOR	133744		0.0	1.5	100TH AVENUE, ANCHORAGE - KLATT ROAD NEW, ANCHORAGE
SPENARD ROAD	URBAN MINOR ARTERIAL	134310		0.0	3.0	JEWEL LAKE ROAD, ANCHORAGE - MINNESOTA DRIVE
SPRUCE STREET	URBAN COLLECTOR	133742		0.0	0.3	72ND AVENUE - LORE ROAD
STERLING HIGHWAY	RURAL INTERSTATE	110000	Y	81.0	138.2	KENAI SPUR - SEWARD/STERLING JCT
STERLING HIGHWAY	RURAL OTHER PRINCIPAL ART	110000	Y	0.0	81.0	HOMER FERRY TERMINAL - KENAI SPUR
STERLING WYE (WEST LEG)	RURAL INTERSTATE	119600		0.0	0.5	STERLING HIGHWAY - SEWARD HIGHWAY

**Federal Aid Highways: Interstate, Primary, and Secondary Highways of Alaska
including the National Highway System**

Central Region

ROUTE NAME	FUNCTIONAL CLASS	CDS NUMBER	NHS	FROM MILE	THRU MILE	TERMINI NAME
STERLING-KENAI SPUR WYE	RURAL OTHER PRINCIPAL ART	116803		0.0	0.0	STERLING HIGHWAY - KENAI SPUR ROAD
STRAWBERRY ROAD ANCHORAGE	URBAN COLLECTOR	133751		0.0	1.6	JEWEL LAKE ROAD, ANCHORAGE - MINNESOTA EXT SB - STRA
SULTANA DRIVE ANCHORAGE	URBAN COLLECTOR	133104		0.0	0.5	ROAD ENDING - ROAD ENDING
SUNSET BOULEVARD BIRCHWOOD	URBAN COLLECTOR	135473		0.5	0.6	FUNCTIONAL CLASS CHANGE - TARIKA AVENUE BIRCHWOOD
TALKEETNA AIRPORT ROAD MATSU	RURAL MAJOR COLLECTOR	171005		0.0	0.4	TALKEETNA ROAD - ROAD ENDING
TALKEETNA ROAD	RURAL MAJOR COLLECTOR	171000		0.0	14.4	TALKEETNA ROAD - ROAD ENDING
TARIKA AVENUE BIRCHWOOD	URBAN COLLECTOR	135472		0.0	0.4	SUNSET BOULEVARD BIRCHWOOD - PILOTS ROAD BIRCHWOOD
THIRD AVENUE, ANCHORAGE	URBAN COLLECTOR	134410		2.1	2.7	C STREET ANCHORAGE - L STREET, ANCHORAGE
THIRD AVENUE, ANCHORAGE	URBAN MINOR ARTERIAL	134410		0.3	2.1	REEVE BLVD - THIRD AVENUE, ANCHORAGE
THUNDERBIRD FALLS - GLENN NB O	URBAN INTERSTATE	135675		0.0	0.1	ROAD BEGINNING - GLENN HIGHWAY
TIDEWATER ROAD ANCHORAGE	URBAN COLLECTOR	134348		0.0	0.7	OCEAN DOCK ROAD - ROAD ENDING
TIMBERLANE DRIVE ANCHORAGE	URBAN COLLECTOR	133226		0.0	0.5	FUNCTIONAL CLASS CHANGE - ROAD ENDING
TOILSOME HILL/GLENN ALPS ROAD	URBAN COLLECTOR	133102		0.0	2.2	ROAD ENDING - ROAD ENDING
TRUNK ROAD, PALMER	RURAL MAJOR COLLECTOR	170006		0.0	6.6	PALMER-FISHHOOK ROAD - PARKS HIGHWAY
TUDOR - SEWARD NB ON RAMP	URBAN INTERSTATE	133983		0.0	0.2	TUDOR ROAD - SEWARD HIGHWAY
TUDOR - SEWARD SB ON RAMP	URBAN INTERSTATE	133984		0.0	0.2	TUDOR ROAD - SEWARD HIGHWAY
TUDOR ROAD	URBAN OTHER PRINCIPAL ART	133899	Y	0.2	5.8	MINNESOTA DRIVE - MULDOON ROAD
TUNUNAK LANDING STRIP ROAD	RURAL MAJOR COLLECTOR	89400		0.0	1.0	ROAD BEGINNING - ROAD ENDING
TURNAGAIN PARKWAY ANCHORAGE	URBAN COLLECTOR	134336		0.0	0.5	NORTHERN LIGHTS BLVD - ROAD ENDING
TURNAGAIN STREET ANCHORAGE	URBAN COLLECTOR	134336S1		0.0	0.4	34TH AVENUE ANCHORAGE - NORTHERN LIGHTS BLVD
TURNAGAIN STREET ANCHORAGE	URBAN COLLECTOR	134336S2		0.0	0.1	35TH AVENUE/MCRAE STREET ANCHORAGE - 34TH AVENUE A
TURNAGAIN STREET ANCHORAGE	URBAN COLLECTOR	134336S3		0.0	0.5	SPENARD ROAD - 35TH AVENUE/MCRAE STREET ANCHORAGE
TURPIN NB - GLENN NB RAMP	URBAN INTERSTATE	134526		0.0	0.1	TURPIN STREET - GLENN HIGHWAY
TURPIN STREET	URBAN COLLECTOR	134520		0.0	1.0	TURPIN NB - GLENN NB RAMP - DEBARR ROAD, ANCHORAGE
UAA DRIVE ANCHORAGE	URBAN COLLECTOR	134779		0.0	0.5	PROVIDENCE DRIVE/NORTHERN LIGHTS - PROVIDENCE DRIVE
UNALASKA AIRPORT ROAD UNALASK	RURAL MAJOR COLLECTOR	70800		0.0	2.8	UNALASKA DOCK - DUTCH HARBOR AIRPORT
UPPER DE ARMOUN ROAD ANCHORAG	URBAN COLLECTOR	133101		0.0	0.7	RABBIT CREEK ROAD - BOUNDARY CHANGE
UPPER HUFFMAN	URBAN COLLECTOR	133721		0.0	0.7	HILLSIDE DRIVE - ROAD ENDING
UPPER SKYLINE DRIVE EAGLE RIV	URBAN COLLECTOR	135246		0.3	0.8	MCCRARY DRIVE EAGLE RIVER - CANYON VIEW DRIVE EAGL
VALLEY WAY PALMER	RURAL MAJOR COLLECTOR	137320		0.1	0.2	BOUNDARY CHANGE - BOUNDARY CHANGE
VICTOR ROAD ANCHORAGE	URBAN COLLECTOR	133740		0.3	0.5	KLATT ROAD OLD - KLATT ROAD NEW, ANCHORAGE
VICTOR ROAD, ANCHORAGE	URBAN COLLECTOR	133745		0.0	0.5	DIMOND BOULEVARD - 100TH AVENUE, ANCHORAGE
VOYLES BLVD EAGLE RIVER	URBAN COLLECTOR	135252		0.0	0.6	OLD GLENN AT EAGLE RIVER - SHELTERING SPRUCE AVENUE
WAREHOUSE DRIVE ANCHORAGE	URBAN COLLECTOR	134486		0.0	0.7	ROAD BEGINNING - 1ST AVENUE ANCHORAGE
WASILLA AIRPORT ROAD MATSU	RURAL MAJOR COLLECTOR	170201		0.0	0.7	NUESER DRIVE MATSU - ROAD ENDING
WASILLA/FISHHOOK ROAD	RURAL MAJOR COLLECTOR	170047		0.0	10.8	KNIK-GOOSE BAY ROAD, WASILLA - PALMER-FISHHOOK ROAD
WEST AIRPORT ROAD DILLINGHAM	RURAL MAJOR COLLECTOR	53000		0.0	0.8	ALEKNAGIK ROAD - FUNCTIONAL CLASS CHANGE
WESTWIND DRIVE ANCHORAGE	URBAN COLLECTOR	133110		0.0	0.6	DE ARMOUN ROAD - ROAD ENDING

**Federal Aid Highways: Interstate, Primary, and Secondary Highways of Alaska
including the National Highway System**

Central Region

ROUTE NAME	FUNCTIONAL CLASS	CDS NUMBER	NHS	FROM MILE	THRU MILE	TERMINI NAME
WHITNEY ROAD ANCHORAGE	URBAN COLLECTOR	134451		0.0	1.3	POST ROAD - OCEAN DOCK ROAD
WHITTIER ACCESS ROAD	RURAL MINOR ARTERIAL	132315	Y	0.0	5.8	PORTAGE GLACIER ROAD - ROAD ENDING
WILLOW STREET/RIDGECREST DRIVE	RURAL MAJOR COLLECTOR	87800		0.0	0.9	CHIEF EDDIE HOFFMAN HWY (CHEHH), BETHEL - PTARMIGAN
WISCONSIN STREET	URBAN COLLECTOR	134335		0.0	1.2	SPENARD ROAD - NORTHERN LIGHTS BLVD

**Federal Aid Highways: Interstate, Primary, and Secondary Highways of Alaska
including the National Highway System**

Central Region

ROUTE NAME	FUNCTIONAL CLASS	CDS NUMBER	NHS	FROM MILE	THRU MILE	TERMINI NAME
GLENN HIGHWAY	RURAL INTERSTATE	135000	Y	28.8	110.3	BOUNDARY CHANGE - BOUNDARY CHANGE
GLENN NB - KNIK RIVER ACCESS O	RURAL INTERSTATE	136022		0.0	0.3	GLENN HIGHWAY - KNIK RIVER ACCESS - GLENN NB ON RAMP
GLENN SB - KNIK RIVER ACCESS O	RURAL INTERSTATE	136025		0.0	0.2	GLENN HIGHWAY - KNIK RIVER ACCESS - GLENN SB ON RAMP
KNIK RIVER ACCESS - GLENN NB O	RURAL INTERSTATE	136024		0.0	0.3	GLENN NB - KNIK RIVER ACCESS OFF RAMP - GLENN HIGHWA
KNIK RIVER ACCESS - GLENN SB O	RURAL INTERSTATE	136027		0.0	0.3	KNIK RIVER ACCESS ROAD - GLENN HIGHWAY
PARKS HIGHWAY	RURAL INTERSTATE	170000	Y	0.0	128.0	GLENN HIGHWAY - LITTLE COAL CREEK BRIDGE
PARKS SB - GLENN SB WYE	RURAL INTERSTATE	136305		0.0	0.1	PARKS HIGHWAY - GLENN HIGHWAY
SEWARD HIGHWAY	RURAL INTERSTATE	130000	Y	36.5	113.8	SEWARD/STERLING JCT - BOUNDARY CHANGE
STERLING HIGHWAY	RURAL INTERSTATE	110000	Y	81.0	138.2	KENAI SPUR - SEWARD/STERLING JCT
STERLING WYE (WEST LEG)	RURAL INTERSTATE	119600		0.0	0.5	STERLING HIGHWAY - SEWARD HIGHWAY
2ND STREET WEST	RURAL MAJOR COLLECTOR	50047		0.0	0.1	D STREET, DILLINGHAM - MAIN STREET DILLINGHAM
AIRPORT ROAD SEWARD	RURAL MAJOR COLLECTOR	130400		0.0	0.3	SEWARD HIGHWAY - ROAD ENDING
AKAKEEK STREET BETHEL	RURAL MAJOR COLLECTOR	88040		0.0	0.4	WILLOW STREET/RIDGECREST DRIVE BETHEL - PTARMIGAN S
AKIACHAK AIRPORT ROAD AKIACHA	RURAL MAJOR COLLECTOR	82000		0.0	0.7	AKIACHAK BARGE LANDING - AKIACHAK VILLAGE AIRPORT
ALASKA STREET, PALMER CITY	RURAL MAJOR COLLECTOR	136850		0.0	0.5	COLONY WAY SOUTH, PALMER - OLD GLENN (KNIK RIVER)
ALEKNAGIK ROAD	RURAL MAJOR COLLECTOR	50060		0.0	5.1	MAIN STREET DILLINGHAM - KANAKANAK
ALYESKA ROAD	RURAL MAJOR COLLECTOR	132500		0.0	2.9	SEWARD HIGHWAY - ALYESKA SKI RESORT
BEAVER LOOP ROAD	RURAL MAJOR COLLECTOR	117770		0.0	3.8	KENAI SPUR ROAD - BRIDGE ACCESS ROAD, KENAI
BENNY BENSON DRIVE, KODIAK	RURAL MAJOR COLLECTOR	68540		0.0	0.1	MISSION ROAD, KODIAK CITY - BENNY BENSON/REZANOF DRI
BIG LAKE ROAD HOUSTON	RURAL MAJOR COLLECTOR	170073		0.0	5.4	PARKS HIGHWAY - FUNCTIONAL CLASS CHANGE
BOGARD ROAD WASILLA	RURAL MAJOR COLLECTOR	170047S1		0.0	7.6	WASILLA/FISHHOOK ROAD - COLONY SCHOOL ROAD, PALMER
CHIEF EDDIE HOFFMAN HWY (CHEHH	RURAL MAJOR COLLECTOR	80000		0.0	4.3	HANGAR LAKE ROAD - BETHEL AIRPORT
CHINIAK HIGHWAY, KODIAK	RURAL MAJOR COLLECTOR	67400		14.8	34.4	CHINIAK/PASAGSHAK WYE - REZANOF DRIVE, KODIAK
CHINIAK/PASAGSHAK WYE	RURAL MAJOR COLLECTOR	67403		0.0	0.0	CAPE CHINIAK/PASAGSHAK BAY ROAD JCT - CHINIAK HIGHWA
COTTONWOOD LANE, HOMER	RURAL MAJOR COLLECTOR	111825		0.0	1.4	NORTH FORK ROAD, HOMER - ROAD ENDING
CRUSEY STREET WASILLA	RURAL MAJOR COLLECTOR	170040		0.0	0.4	PARKS HIGHWAY - BOGARD ROAD WASILLA
D STREET, DILLINGHAM	RURAL MAJOR COLLECTOR	50044		0.0	0.0	SEWARD STREET - 2ND STREET WEST
DAHLIA AVENUE EAST PALMER	RURAL MAJOR COLLECTOR	137324		0.0	0.3	BOUNDARY CHANGE - GULKANA STREET SOUTH PALMER
DILLINGHAM AIRPORT ROAD ACCESS	RURAL MAJOR COLLECTOR	50800		0.0	0.1	ALEKNAGIK ROAD - WEST AIRPORT ROAD DILLINGHAM
EAST AVENUE BETHEL	RURAL MAJOR COLLECTOR	87100		0.4	1.1	ROAD BEGINNING - HANGER LAKE ROAD BETHEL
EAST END ROAD, HOMER	RURAL MAJOR COLLECTOR	110300		0.0	18.9	PIONEER AVENUE, HOMER - EAGLE LAKE ROAD
EAST POPPY LANE	RURAL MAJOR COLLECTOR	115475		0.0	0.8	KALIFORNSKY BEACH ROAD - COLLEGE ROAD
EAST SELDON EXTEN/BOGARD EXTEN	RURAL MAJOR COLLECTOR	170065S1		0.0	2.3	WASILLA/FISHHOOK ROAD - BOGARD ROAD WASILLA
EKLUTNA LAKE ROAD	RURAL MAJOR COLLECTOR	135800		6.0	10.0	FUNCTIONAL CLASS CHANGE - ROAD ENDING
EVERGREEN AVENUE EAST PALMER	RURAL MAJOR COLLECTOR	137326		0.0	0.3	GULKANA STREET SOUTH PALMER - ROAD ENDING
EVERGREEN AVENUE WEST, PALMER	RURAL MAJOR COLLECTOR	137327		0.0	0.3	ALASKA STREET, PALMER CITY - GLENN HIGHWAY
EXIT GLACIER ROAD SEWARD	RURAL MAJOR COLLECTOR	130650		0.0	9.0	SEWARD HIGHWAY - ROAD ENDING
FIREWEED AVENUE EAST, PALMER	RURAL MAJOR COLLECTOR	137328		0.3	0.4	CHUGACH STREET SOUTH, PALMER - COLONY WAY SOUTH, PAL

**Federal Aid Highways: Interstate, Primary, and Secondary Highways of Alaska
including the National Highway System**

Central Region

ROUTE NAME	FUNCTIONAL CLASS	CDS NUMBER	NHS	FROM MILE	THRU MILE	TERMINI NAME
FOREST DRIVE	RURAL MAJOR COLLECTOR	117900		0.5	1.4	KENAI SPUR ROAD - REDOUBT DRIVE
FUNNY RIVER ROAD	RURAL MAJOR COLLECTOR	117300		0.0	1.8	STERLING HIGHWAY - FUNCTIONAL CLASS CHANGE
GLENN NB - OLD GLEN AT PALMER	RURAL MAJOR COLLECTOR	136005		0.0	0.4	GLENN HIGHWAY - OLD GLENN AT PALMER - GLENN NB ON RA
GLENN NB - OLD GLENN AT PALMER	RURAL MAJOR COLLECTOR	136006		0.0	0.1	GLENN NB - OLD GLEN AT PALMER OFF RAMP - OLD GLENN A
GLENN SB - OLD GLENN AT PALMER	RURAL MAJOR COLLECTOR	136008		0.0	0.2	GLENN HIGHWAY - OLD GLENN AT PALMER WB - GLENN SB RA
GULKANA STREET SOUTH PALMER	RURAL MAJOR COLLECTOR	137325		0.2	0.2	EVERGREEN AVENUE EAST PALMER - DAHLIA AVENUE EAST
HANGER LAKE ROAD BETHEL	RURAL MAJOR COLLECTOR	87000		0.0	0.1	HANGAR LAKE ROAD - EAST AVENUE BETHEL
HOOPER VILLAGE AIRPORT ROAD	RURAL MAJOR COLLECTOR	89000		0.0	1.6	HOOPER BAY VILLAGE - HOOPER BAY VILLAGE AIRPORT
HOPE ROAD	RURAL MAJOR COLLECTOR	132000		0.0	17.9	SEWARD HIGHWAY - HOPE
ILLIAMNA VILLAGE ROAD	RURAL MAJOR COLLECTOR	73005		0.0	3.3	ILLIAMNA VILLAGE AIRPORT - BOUNDARY CHANGE
KACHEMAK BAY DRIVE, HOMER	RURAL MAJOR COLLECTOR	110200		0.0	0.4	STERLING HIGHWAY - FUNCTIONAL CLASS CHANGE
KALIFORNSKY BEACH ROAD	RURAL MAJOR COLLECTOR	115400		0.0	16.2	STERLING HIGHWAY - BRIDGE ACCESS ROAD, KENAI
KALSKAG ROAD	RURAL MAJOR COLLECTOR	92000		0.0	4.2	ROAD ENDING - ROAD BEGINNING
KENAI SPUR ROAD	RURAL MAJOR COLLECTOR	117600		28.4	38.4	LAMPLIGHT/HOLT ROADS - BAY BEACH ROAD
KING COVE AIRPORT ROAD	RURAL MAJOR COLLECTOR	70300		0.0	4.6	KING COVE VILLAGE - KING COVE AIRPORT
KING SALMON/NOLUCK ROAD	RURAL MAJOR COLLECTOR	70000		0.0	15.5	NAKNEK - KING SALMON AIR FORCE BASE
KNIK-GOOSE BAY ROAD, WASILLA	RURAL MAJOR COLLECTOR	170044		0.0	20.1	WASILLA/FISHHOOK ROAD - MILITARY RESERVATION BOUNDAR
LAKE STREET, HOMER	RURAL MAJOR COLLECTOR	110150		0.0	0.5	STERLING HIGHWAY - EAST END ROAD, HOMER
MAIN STREET BETHEL	RURAL MAJOR COLLECTOR	87600		0.0	0.4	1ST AVENUE/FRONT STREET BETHEL - 4TH AVENUE BETHEL
MAIN STREET DILLINGHAM	RURAL MAJOR COLLECTOR	50040		0.3	0.6	2ND STREET WEST - ALEKNAGIK ROAD
MAIN STREET, HOMER	RURAL MAJOR COLLECTOR	110625		0.2	0.4	STERLING HIGHWAY - PIONEER AVENUE, HOMER
MANOKOTAK AIRPORT ROAD MANOKO	RURAL MAJOR COLLECTOR	50200		0.0	0.8	MANOKOTAK BOAT LANDING - MANOKOTAK AIRPORT
MISSION ROAD, KODIAK CITY	RURAL MAJOR COLLECTOR	68543		0.4	0.7	ROAD CONTINUES - BOUNDARY CHANGE
NASH ROAD SEWARD	RURAL MAJOR COLLECTOR	130500		0.0	5.4	SEWARD HIGHWAY - ROAD ENDING
NEWHALEN VILLAGE ROAD	RURAL MAJOR COLLECTOR	73020		0.0	2.8	NEWHALEN RIVER ROAD - NEWHALEN VILLAGE
NUESER DRIVE MATSU	RURAL MAJOR COLLECTOR	170204		0.0	1.2	PARKS HIGHWAY - ROAD ENDING
OLD GLENN AT PALMER	RURAL MAJOR COLLECTOR	136000		0.0	18.4	OLD GLENN AT PALMER WB - GLENN SB RAMP - OLD GLENN A
OLD GLENN AT PALMER - GLENN NB	RURAL MAJOR COLLECTOR	136015		0.0	0.3	GLENN NB - OLD GLEN AT PALMER OFF RAMP - GLENN HIGHW
OLD GLENN AT PALMER WB - GLENN	RURAL MAJOR COLLECTOR	136010		0.0	0.4	GLENN SB - OLD GLENN AT PALMER EB RAMP - GLENN HIGHW
PALMER-FISHHOOK ROAD	RURAL MAJOR COLLECTOR	137000		0.0	6.8	GLENN HIGHWAY - PALMER-FISHHOOK ROAD
PETERSVILLE ROAD	RURAL MAJOR COLLECTOR	171300		0.0	2.7	PARKS HIGHWAY - FUNCTIONAL CLASS CHANGE
PIONEER AVENUE, HOMER	RURAL MAJOR COLLECTOR	110100		0.0	1.0	EAST END ROAD, HOMER - STERLING HIGHWAY
POINT MCKENZIE ROAD	RURAL MAJOR COLLECTOR	171010		0.0	21.9	KNIK-GOOSE BAY ROAD, WASILLA - ROAD ENDING
PORT LIONS/PORT WAKEFLD ROAD	RURAL MAJOR COLLECTOR	69050		0.0	4.2	PORT LIONS AIRPORT - PORT WAKEFIELD DOCK
PORTAGE GLACIER LOOP	RURAL MAJOR COLLECTOR	132310		0.0	0.4	PORTAGE GLACIER ROAD - PORTAGE GLACIER ROAD
QUINHAGAK AIRPORT ROAD	RURAL MAJOR COLLECTOR	58500		0.0	1.5	QUINHAGAK VILLAGE - QUINHAGAK VILLAGE AIRPORT
REZANOF DRIVE, KODIAK	RURAL MAJOR COLLECTOR	68000		12.4	13.3	WOODLAND DRIVE, KODIAK BORO - ABERCROMBIE DRIVE
REZANOF DRIVE, KODIAK	RURAL MAJOR COLLECTOR	68000		0.0	2.3	SARGENT CREEK ROAD KODIAK - FUNCTIONAL CLASS CHANGE

**Federal Aid Highways: Interstate, Primary, and Secondary Highways of Alaska
including the National Highway System**

Central Region

ROUTE NAME	FUNCTIONAL CLASS	CDS NUMBER	NHS	FROM MILE	THRU MILE	TERMINI NAME
SAINT PAUL ISLAND ROAD	RURAL MAJOR COLLECTOR	77000		0.0	4.1	ROAD BEGINNING - ROAD ENDING
SAND POINT AIRPORT ROAD	RURAL MAJOR COLLECTOR	70200		0.0	3.4	ROAD BEGINNING - ROAD ENDING
SCOUT LAKE ROAD	RURAL MAJOR COLLECTOR	118700		0.0	1.3	SWANSON RIVER ROAD - SCOUT LAKE ROAD EXTENSION
SCOUT LAKE ROAD EXTENSION	RURAL MAJOR COLLECTOR	118750		0.0	1.0	SCOUT LAKE ROAD - FUNNY RIVER ROAD
SELDOVIA AIRPORT ROAD	RURAL MAJOR COLLECTOR	100100		0.0	1.0	HOMER FERRY TERMINAL DOCK - ROAD ENDING
SEWARD MERIDIAN ROAD MAT-SU	RURAL MAJOR COLLECTOR	170035		0.0	1.5	PARKS HIGHWAY - BOGARD ROAD WASILLA
SEWARD STREET	RURAL MAJOR COLLECTOR	50051		0.0	0.3	DILLINGHAM - D STREET, DILLINGHAM
TALKEETNA AIRPORT ROAD MATSU	RURAL MAJOR COLLECTOR	171005		0.0	0.4	TALKEETNA ROAD - ROAD ENDING
TALKEETNA ROAD	RURAL MAJOR COLLECTOR	171000		0.0	14.4	TALKEETNA ROAD - ROAD ENDING
TRUNK ROAD, PALMER	RURAL MAJOR COLLECTOR	170006		0.0	6.6	PALMER-FISHHOOK ROAD - PARKS HIGHWAY
TUNUNAK LANDING STRIP ROAD	RURAL MAJOR COLLECTOR	89400		0.0	1.0	ROAD BEGINNING - ROAD ENDING
UNALASKA AIRPORT ROAD UNALASK	RURAL MAJOR COLLECTOR	70800		0.0	2.8	UNALASKA DOCK - DUTCH HARBOR AIRPORT
VALLEY WAY PALMER	RURAL MAJOR COLLECTOR	137320		0.1	0.2	BOUNDARY CHANGE - BOUNDARY CHANGE
WASILLA AIRPORT ROAD MATSU	RURAL MAJOR COLLECTOR	170201		0.0	0.7	NUESER DRIVE MATSU - ROAD ENDING
WASILLA/FISHHOOK ROAD	RURAL MAJOR COLLECTOR	170047		0.0	10.8	KNIK-GOOSE BAY ROAD, WASILLA - PALMER-FISHHOOK ROAD
WEST AIRPORT ROAD DILLINGHAM	RURAL MAJOR COLLECTOR	53000		0.0	0.8	ALEKNAGIK ROAD - FUNCTIONAL CLASS CHANGE
WILLOW STREET/RIDGECREST DRIVE	RURAL MAJOR COLLECTOR	87800		0.0	0.9	CHIEF EDDIE HOFFMAN HWY (CHEHH), BETHEL - PTARMIGAN
BRIDGE ACCESS ROAD, KENAI	RURAL MINOR ARTERIAL	117792		0.0	3.3	MAIN STREET LOOP KENAI - KALIFORNISKY BEACH ROAD
KALIFORNISKY BEACH ROAD	RURAL MINOR ARTERIAL	115400		16.2	22.2	BRIDGE ACCESS ROAD, KENAI - STERLING HIGHWAY
KENAI SPUR ROAD	RURAL MINOR ARTERIAL	117600		22.4	28.4	BOUNDARY CHANGE - LAMPLIGHT/HOLT ROADS
PALMER/WASILLA HIGHWAY	RURAL MINOR ARTERIAL	136800		0.0	10.0	GLENN HIGHWAY - PARKS HIGHWAY
PORT AVENUE, SEWARD	RURAL MINOR ARTERIAL	130600		0.0	0.4	SEWARD HIGHWAY - ALASKA RAILROAD
PORTAGE GLACIER EXTENSION	RURAL MINOR ARTERIAL	132305		0.0	1.4	PORTAGE GLACIER ROAD - END PROPOSED ROAD
PORTAGE GLACIER ROAD	RURAL MINOR ARTERIAL	132300	Y	0.0	5.1	SEWARD HIGHWAY - PORTAGE GLACIER EXTENSION
REZANOF DRIVE, KODIAK	RURAL MINOR ARTERIAL	68000		11.8	12.4	BOUNDARY CHANGE - WOODLAND DRIVE, KODIAK BORO
WHITTIER ACCESS ROAD	RURAL MINOR ARTERIAL	132315	Y	0.0	5.8	PORTAGE GLACIER ROAD - ROAD ENDING
KENAI SPUR ROAD	RURAL OTHER PRINCIPAL ART	117600	Y	0.0	22.4	KENAI SPUR - BOUNDARY CHANGE
SEWARD HIGHWAY	RURAL OTHER PRINCIPAL ART	130000	Y	0.0	36.5	SEWARD FERRY TERMINAL DOCK - SEWARD/STERLING JCT
STERLING HIGHWAY	RURAL OTHER PRINCIPAL ART	110000	Y	0.0	81.0	HOMER FERRY TERMINAL - KENAI SPUR
STERLING-KENAI SPUR WYE	RURAL OTHER PRINCIPAL ART	116803		0.0	0.0	STERLING HIGHWAY - KENAI SPUR ROAD
100TH AVENUE (OLD SEWARD) ANC	URBAN COLLECTOR	133747		0.0	0.5	KING STREET ANCHORAGE - OLD SEWARD HIGHWAY
100TH AVENUE, ANCHORAGE	URBAN COLLECTOR	133743		0.0	1.6	ROAD BEGINNING - ROAD ENDING
16TH AVENUE ANCHORAGE	URBAN COLLECTOR	134240		0.0	0.6	GAMBELL STREET - C STREET ANCHORAGE
1ST AVENUE ANCHORAGE	URBAN COLLECTOR	134345		0.4	0.6	C STREET NORTH ANCHORAGE - 1ST AVENUE ANCHORAGE
1ST AVENUE ANCHORAGE	URBAN COLLECTOR	134345S1		0.0	0.3	WAREHOUSE DRIVE ANCHORAGE - POST ROAD
20TH AVENUE E OF SEWARD HIGHWA	URBAN COLLECTOR	133912		0.0	0.2	SEWARD HIGHWAY - ROAD ENDING
34TH AVENUE ANCHORAGE	URBAN COLLECTOR	133240S1		0.2	0.4	TURNAGAIN STREET ANCHORAGE - ROAD ENDING
35TH AVENUE/MCRAE STREET ANCH	URBAN COLLECTOR	134312		0.0	0.8	WISCONSIN STREET - SPENARD ROAD

by functional class

**Federal Aid Highways: Interstate, Primary, and Secondary Highways of Alaska
including the National Highway System**

Central Region

ROUTE NAME	FUNCTIONAL CLASS	CDS NUMBER	NHS	FROM MILE	THRU MILE	TERMINI NAME
36TH AVENUE E ANCHORAGE	URBAN COLLECTOR	134772		0.0	0.9	PATTERSON STREET S OF NORTHERN LIGHTS - ROAD ENDING
36TH AVENUE W OF MINNESOTA	URBAN COLLECTOR	134771		0.0	0.5	ROAD BEGINNING - MINNESOTA DRIVE
40TH AVENUE ANCHORAGE	URBAN COLLECTOR	134328		0.0	0.3	DENALI STREET ANCHORAGE - OLD SEWARD HIGHWAY
4TH AVENUE, ANCHORAGE	URBAN COLLECTOR	134450		0.0	0.5	L STREET, ANCHORAGE - C STREET ANCHORAGE
64TH AVENUE WEST ANCHORAGE	URBAN COLLECTOR	133726		0.2	0.2	COLLINS WAY ANCHORAGE - 64TH AVENUE WEST ANCHORAGE
68TH AVENUE	URBAN COLLECTOR	133732		0.0	1.0	EAST 68TH/ABBOTT LOOP/ABBOTT RD EXT JCT - ABBOTT LOO
6TH AVENUE ANCHORAGE	URBAN COLLECTOR	133903		0.5	1.0	MULDOON ROAD - ROAD ENDING
72ND AVENUE	URBAN COLLECTOR	133737		0.6	1.1	LAKE OTIS PARKWAY ANCHORAGE - SPRUCE STREET
76TH AVENUE ANCHORAGE	URBAN COLLECTOR	133837		0.0	0.2	C STREET ANCHORAGE - 76TH AVENUE ANCHORAGE
76TH AVENUE EAST ANCHORAGE	URBAN COLLECTOR	133835		0.3	0.7	OLD SEWARD HIGHWAY - KING STREET ANCHORAGE
88TH AVENUE ANCHORAGE	URBAN COLLECTOR	133763		0.0	0.5	LAKE OTIS PARKWAY ANCHORAGE - ABBOTT ROAD
88TH AVENUE WEST ANCHORAGE	URBAN COLLECTOR	133760		0.0	1.0	NORTHWOOD STREET ANCHORAGE - JEWEL LAKE ROAD, ANCHO
9TH AVENUE ANCHORAGE	URBAN COLLECTOR	134540		0.1	1.9	MEDFRA STREET ANCHORAGE - FUNCTIONAL CLASS CHANGE
ABBOTT LOOP ROAD	URBAN COLLECTOR	133735		0.4	1.9	ABBOTT/ABBOTT LOOP RD JCT - EAST 68TH/ABBOTT LOOP/AB
ABBOTT ROAD	URBAN COLLECTOR	133724		0.0	2.8	HILLSIDE DRIVE - ABBOTT ROAD
AERO AVENUE ANCHORAGE	URBAN COLLECTOR	134745		0.0	0.4	NORTHERN LIGHTS BLVD - MILKYWAY DRIVE ANCHORAGE
AIRPORT TERMINAL ROAD KODIAK	URBAN COLLECTOR	68010	Y	0.0	0.2	REZANOF DRIVE, KODIAK - ROAD ENDING
ANTON LARSON BAY ROAD, KODIAK	URBAN COLLECTOR	68040		0.0	0.1	ANTON LARSEN BA/REZANOF BAY RD JCT - FUNCTIONAL CLAS
ARLENE STREET ANCHORAGE	URBAN COLLECTOR	133780		0.5	0.7	DIMOND BOULEVARD - 88TH AVENUE WEST ANCHORAGE
AVIATION AVENUE, ANCHORAGE	URBAN COLLECTOR	134768		0.0	0.8	SPENARD ROAD - INTL AIRPORT ROAD, ANCHORAGE
BAXTER ROAD/BEAVER PLACE ANCH	URBAN COLLECTOR	134795		0.0	2.0	DEBARR ROAD, ANCHORAGE - CAMPBELL AIRSTRIP ROAD
BAYSHORE DRIVE	URBAN COLLECTOR	133749		0.0	0.7	100TH AVENUE, ANCHORAGE - ROAD ENDING
BENNY BENSON DRIVE, KODIAK	URBAN COLLECTOR	68540		0.1	0.4	BENNY BENSON/REZANOF DRIVE JCT - MILL BAY ROAD LOWER
BIRCH ROAD ANCHORAGE	URBAN COLLECTOR	133308		0.5	2.5	HUFFMAN ROAD - ABBOTT ROAD
BIRCHWOOD LOOP EB - GLENN SB R	URBAN COLLECTOR	135403		0.0	0.2	BIRCHWOOD LOOP ROAD - SOUTH BIRCHWOOD - GLENN SB ON
BIRCHWOOD LOOP ROAD	URBAN COLLECTOR	135400		0.0	6.6	OLD GLENN AT EAGLE RIVER - OLD GLEN HIGHWAY
BLUFF DRIVE EAST ANCHORAGE	URBAN COLLECTOR	134338		0.0	0.7	C STREET ANCHORAGE - ROAD ENDING
BLUFF ROAD WEST/ERICKSON STREE	URBAN COLLECTOR	134339		0.0	0.6	OCEAN DOCK ROAD - BLUFF ROAD WEST/ERICKSON STREET A
BRAGAW STREET ANCHORAGE	URBAN COLLECTOR	133950S1		1.7	2.3	MOUNTAIN VIEW DRIVE ANCHORAGE - ROAD ENDING
BRANDON STREET/CROSS ROAD ANC	URBAN COLLECTOR	133210		0.4	0.6	OLD SEWARD HIGHWAY - OCEAN VIEW DRIVE ANCHORAGE
BUSINESS BLVD EAGLE RIVER	URBAN COLLECTOR	135210		0.0	0.7	OLD GLENN AT EAGLE RIVER - EAGLE RIVER LOOP EAGLE R
C STREET NORTH ANCHORAGE	URBAN COLLECTOR	134346		0.0	0.4	WHITNEY ROAD ANCHORAGE - E STREET ANCHORAGE
CAMPBELL AIRSTRIP ROAD	URBAN COLLECTOR	133968		0.0	2.3	BAXTER ROAD/BEAVER PLACE ANCHORAGE - FUNCTIONAL CLA
CANYON VIEW DRIVE EAGLE RIVER	URBAN COLLECTOR	135256		0.0	0.1	UPPER SKYLINE DRIVE EAGLE RIVER - GOLDEN EAGLE DRIV
CAPE SARICHEF STREET KODIAK B	URBAN COLLECTOR	68060		0.0	0.0	FUNCTIONAL CLASS CHANGE - BOUNDARY CHANGE
CHAIN OF ROCK STREET EAGLE RI	URBAN COLLECTOR	135249		0.0	0.6	EAGLE RIVER ROAD - ROAD ENDING
CHRISTENSEN DRIVE ANCHORAGE	URBAN COLLECTOR	134347		0.0	0.2	1ST AVENUE ANCHORAGE - THIRD AVENUE, ANCHORAGE
CLARKS ROAD ANCHORAGE	URBAN COLLECTOR	133715		0.0	1.5	RABBIT CREEK ROAD - ROAD ENDING

**Federal Aid Highways: Interstate, Primary, and Secondary Highways of Alaska
including the National Highway System**

Central Region

ROUTE NAME	FUNCTIONAL CLASS	CDS NUMBER	NHS	FROM MILE	THRU MILE	TERMINI NAME
COLLINS WAY ANCHORAGE	URBAN COLLECTOR	133736		0.0	0.3	JEWEL LAKE ROAD, ANCHORAGE - 64TH AVENUE WEST ANCHO
COMMODORE DRIVE	URBAN COLLECTOR	134138		0.0	0.5	O'MALLEY ROAD - JAMESTOWN DRIVE ANCHORAGE
CORONADO STREET EAGLE RIVER	URBAN COLLECTOR	135212		0.0	0.5	OLD GLENN AT EAGLE RIVER - EAGLE RIVER LOOP SPUR EA
CRANBERRY ROAD ANCHORAGE	URBAN COLLECTOR	133711S2		0.0	0.5	ROAD BEGINNING - ????? INVALID CODE ?????
CREST VIEW LANE EAGLE RIVER	URBAN COLLECTOR	135228		0.0	0.5	EAGLE RIVER ROAD - WAR ADMIRAL ROAD ANCHORAGE
DE ARMOUN ROAD	URBAN COLLECTOR	133100		0.0	3.8	OLD SEWARD HIGHWAY - RABBIT CREEK ROAD
DENALI STREET ANCHORAGE	URBAN COLLECTOR	134325		0.0	1.2	FIREWEED LANE ANCHORAGE - EAGLE STREET ANCHORAGE
DIMOND BOULEVARD	URBAN COLLECTOR	133700		3.4	5.4	JEWEL LAKE ROAD, ANCHORAGE - JODPHUR ROAD
DOG SALMON BAY ROAD, KODIAK	URBAN COLLECTOR	68610		0.0	0.9	NEAR ISLAND BRIDGE ROAD, KODIAK - ROAD ENDING
E STREET ANCHORAGE	URBAN COLLECTOR	134557		0.0	0.9	ARCTIC BLVD ANCHORAGE - C STREET NORTH ANCHORAGE
EAGLE RIVER LANE EAGLE RIVER	URBAN COLLECTOR	135229		0.2	0.8	EAGLE RIVER ROAD - ROAD ENDING
EAGLE RIVER LOOP SPUR EAGLE R	URBAN COLLECTOR	135239		0.0	0.1	CORONADO STREET EAGLE RIVER - EAGLE RIVER LOOP EAG
EAGLE RIVER ROAD	URBAN COLLECTOR	135225		4.8	12.6	FUNCTIONAL CLASS CHANGE - CHUGACH STATE PARK VISITOR
EAGLEWOOD DRIVE/LOOP EAGLE RI	URBAN COLLECTOR	135226		0.0	1.3	EAGLE RIVER ROAD - MONTAGUE LOOP EAGLE RIVER
EAST SIDE DRIVE	URBAN COLLECTOR	135258		0.0	0.3	OLD GLENN AT EAGLE RIVER - HOMESTEAD ROAD
EKLUTNA LAKE ROAD	URBAN COLLECTOR	135800		1.1	6.0	FUNCTIONAL CLASS CHANGE - FUNCTIONAL CLASS CHANGE
EKLUTNA VILLAGE ROAD	URBAN COLLECTOR	135700		0.0	0.3	EKLUTNA LAKE ROAD - FUNCTIONAL CLASS CHANGE
ELMORE ROAD ANCHORAGE	URBAN COLLECTOR	133510		0.0	1.0	O'MALLEY ROAD - HUFFMAN ROAD
FARM AVENUE EAGLE RIVER	URBAN COLLECTOR	135220		0.0	0.5	OLD GLENN AT EAGLE RIVER - ROAD ENDING
FIREWEED LANE E OF SEWARD/GLE	URBAN COLLECTOR	134121		0.0	0.2	SEWARD HIGHWAY - BANNISTER DRIVE ANCHORAGE
FOREST PARK DRIVE ANCHORAGE	URBAN COLLECTOR	133360		0.0	0.6	FUNCTIONAL CLASS CHANGE - HILLCREST DRIVE ANCHORAGE
GAMBELL STREET	URBAN COLLECTOR	134200		0.0	0.1	THIRD AVENUE, ANCHORAGE - 5TH AVENUE, ANCHORAGE
GOLDEN EAGLE DRIVE EAGLE RIVE	URBAN COLLECTOR	135259		0.0	0.5	CANYON VIEW DRIVE EAGLE RIVER - ROAD ENDING
GOLDENVIEW DRIVE ANCHORAGE	URBAN COLLECTOR	133720		0.0	2.7	ROAD BEGINNING - ROAD ENDING
HIGH VIEW DRIVE ANCHORAGE	URBAN COLLECTOR	133217		0.0	0.6	OCEAN VIEW DRIVE ANCHORAGE - ROAD ENDING
HILAND FRONTAGE ROAD	URBAN COLLECTOR	135015		0.0	1.3	GLENN NB - HILAND ROAD OFF RAMP - ROAD ENDING
HILAND ROAD EAGLE RIVER	URBAN COLLECTOR	135100		0.0	3.8	EAGLE RIVER LOOP OFF RAMP SB - HILAND - BOUNDARY CHA
HILLCREST DRIVE ANCHORAGE	URBAN COLLECTOR	134485		0.0	0.6	SPENARD ROAD - FOREST PARK DRIVE ANCHORAGE
HILLCREST DRIVE, EAGLE RIVER	URBAN COLLECTOR	135415		0.0	0.4	BIRCHWOOD LOOP ROAD - ROAD ENDING
HILLSIDE DRIVE	URBAN COLLECTOR	133723		0.0	2.6	RABBIT CREEK ROAD - ABBOTT ROAD
HOMESTEAD ROAD	URBAN COLLECTOR	135250		0.0	0.2	EAST SIDE DRIVE - SETTLERS DRIVE/PIONEER STREET EAG
HUFFMAN ROAD	URBAN COLLECTOR	133300		0.0	3.0	OLD SEWARD HIGHWAY - BIRCH ROAD ANCHORAGE
HUFFMAN ROAD WB - SEWARD NB CO	URBAN COLLECTOR	133304		0.0	0.1	HUFFMAN ROAD - HUFFMAN ROAD - SEWARD NB ON RAMP
I STREET, ANCHORAGE	URBAN COLLECTOR	134431		0.7	0.8	5TH AVENUE, ANCHORAGE - THIRD AVENUE, ANCHORAGE
INDEPENDENCE DRIVE ANCHORAGE	URBAN COLLECTOR	133712		0.0	0.8	ABBOTT ROAD - ROAD ENDING
INGRA STREET	URBAN COLLECTOR	134150		1.1	1.2	5TH AVENUE, ANCHORAGE - THIRD AVENUE, ANCHORAGE
INTERNATIONAL AIRPORT - POSTMA	URBAN COLLECTOR	134303		0.0	0.3	INTL AIRPORT ROAD, ANCHORAGE - AIRPORT ARRIVAL - POS
INTL AIRPORT ROAD, ANCHORAGE	URBAN COLLECTOR	133800		3.6	3.9	ROAD CONTINUES - SEWARD HWY FRONTAGE RD

**Federal Aid Highways: Interstate, Primary, and Secondary Highways of Alaska
including the National Highway System**

Central Region

ROUTE NAME	FUNCTIONAL CLASS	CDS NUMBER	NHS	FROM MILE	THRU MILE	TERMINI NAME
IZAAK WALTON ROAD	URBAN COLLECTOR	135460		0.0	1.4	BIRCHWOOD LOOP ROAD - ROAD ENDING
JAMIE DRIVE EAGLE RIVER	URBAN COLLECTOR	135248		0.0	0.6	BOUNDARY CHANGE - MCCRARY DRIVE EAGLE RIVER
JAYHAWK DRIVE	URBAN COLLECTOR	135445		0.0	0.7	BIRCHWOOD LOOP ROAD - FUNCTIONAL CLASS CHANGE
JODPHUR ROAD	URBAN COLLECTOR	133772		0.0	0.6	DIMOND BOULEVARD - KINCAID ROAD
JOHNS ROAD	URBAN COLLECTOR	133225S1		0.0	0.9	KLATT ROAD NEW, ANCHORAGE - ROAD ENDING
KINCAID ROAD	URBAN COLLECTOR	133774		0.0	1.0	JODPHUR ROAD - SAND LAKE ROAD
KING STREET ANCHORAGE	URBAN COLLECTOR	133738		0.0	1.5	76TH AVENUE EAST ANCHORAGE - 100TH AVENUE (OLD SEWA
KLATT ROAD NEW, ANCHORAGE	URBAN COLLECTOR	133220		2.1	2.4	VICTOR ROAD ANCHORAGE - SOUTHPORT DRIVE ANCHORAGE
KLATT ROAD NEW, ANCHORAGE	URBAN COLLECTOR	133220		0.2	0.9	OLD SEWARD HIGHWAY - ROAD ENDING
KLATT ROAD OLD	URBAN COLLECTOR	133225		0.0	1.0	TIMBERLANE DRIVE ANCHORAGE - VICTOR ROAD ANCHORAGE
L STREET, ANCHORAGE	URBAN COLLECTOR	134400		0.0	0.1	4TH AVENUE, ANCHORAGE - 5TH AVENUE, ANCHORAGE
LAKE OTIS PARKWAY ANCHORAGE	URBAN COLLECTOR	134140		5.8	7.3	O'MALLEY ROAD - ROAD ENDING
LATOUCHE STREET ANCHORAGE	URBAN COLLECTOR	134110		0.0	0.7	BANNISTER DRIVE ANCHORAGE - 36TH AVENUE ANCHORAGE
LOIS DRIVE ANCHORAGE	URBAN COLLECTOR	134103		0.0	0.5	NORTHERN LIGHTS BLVD - 36TH AVENUE W OF MINNESOTA
LORE ROAD	URBAN COLLECTOR	133739		0.0	0.5	SPRUCE STREET - 76TH/ABBOTT LOOP RD JCT
LORE ROAD ANCHORAGE	URBAN COLLECTOR	133836		0.0	0.7	SEWARD FRONTAGE RD NB (BRAYTON) - DIAMON - LAKE OTIS
MACINNES STREET ANCHORAGE	URBAN COLLECTOR	134773		0.0	0.5	36TH AVENUE ANCHORAGE - TUDOR ROAD
MAUSEL STREET EAGLE RIVER	URBAN COLLECTOR	135219		0.0	0.4	ROAD BEGINNING - ROAD ENDING
MCCARREY/PINE STREET ANCHORAG	URBAN COLLECTOR	134470		0.0	1.2	MOUNTAIN VIEW DRIVE ANCHORAGE - DEBARR ROAD, ANCHOR
MCCRARY DRIVE EAGLE RIVER	URBAN COLLECTOR	135247		0.0	0.2	JAMIE DRIVE EAGLE RIVER - UPPER SKYLINE DRIVE EAGL
MEADOW CREEK DRIVE EAGLE RIVE	URBAN COLLECTOR	135207		0.0	1.0	OLD EAGLE RIVER ROAD - EAGLE RIVER LOOP EAGLE RIVER
MEDFRA STREET ANCHORAGE	URBAN COLLECTOR	134535		0.0	0.7	SEWARD HIGHWAY - 15TH AVENUE, ANCHORAGE
MILKYWAY DRIVE ANCHORAGE	URBAN COLLECTOR	134313		0.0	0.5	AERO AVENUE ANCHORAGE - 35TH AVENUE/MCRAE STREET A
MINNESOTA EXT FRONTAGE RD NB -	URBAN COLLECTOR	134349		0.0	0.6	100TH AVENUE - MINNESOTA EXT NB ON RAMP - DIMOND BOU
MISSION ROAD, KODIAK CITY	URBAN COLLECTOR	68543		0.7	2.1	BOUNDARY CHANGE - MARINE WAY KODIAK CITY
MONTAGUE LOOP EAGLE RIVER	URBAN COLLECTOR	135227		0.0	0.5	EAGLE RIVER LOOP EAGLE RIVER - EAGLEWOOD DRIVE/LOOP
MONTE ROAD ANCHORAGE	URBAN COLLECTOR	135205		0.2	0.6	KANTISHNA DRIVE ANCHORAGE - BOUNDARY CHANGE
NEAR ISLAND BRIDGE ROAD, KODIA	URBAN COLLECTOR	68600		0.0	0.3	REZANOF DRIVE, KODIAK - DOG SALMON BAY ROAD, KODIAK
NORTH PETERS CREEK OVERPASS	URBAN COLLECTOR	135550		0.0	0.2	OLD GLENN AT EAGLE RIVER - SETTLERS DRIVE/PIONEER ST
NORTHERN LIGHTS BLVD	URBAN COLLECTOR	134750		8.2	8.9	AIRCRAFT DRIVE ANCHORAGE - ROAD ENDING
NORTHWOOD STREET ANCHORAGE	URBAN COLLECTOR	133775		0.0	1.2	FUNCTIONAL CLASS CHANGE - 88TH AVENUE WEST ANCHORAG
NORTHWOOD/CAROLINA DRIVE, ANCH	URBAN COLLECTOR	133770		0.0	0.7	INTL AIRPORT ROAD, ANCHORAGE - SPENARD ROAD
OCEAN VIEW DRIVE ANCHORAGE	URBAN COLLECTOR	133212		0.4	1.0	BRANDON STREET/CROSS ROAD ANCHORAGE - ROAD ENDING
OILWELL ROAD ANCHORAGE	URBAN COLLECTOR	134740		0.0	1.4	BONIFACE PARKWAY - ROAD ENDING
OLD EAGLE RIVER ROAD	URBAN COLLECTOR	135230		0.0	0.5	MONTE ROAD ANCHORAGE - MEADOW CREEK DRIVE EAGLE RI
OLD GLENN @ PETERS CRK (GLENWA	URBAN COLLECTOR	135260		0.0	0.5	OLD GLENN AT EAGLE RIVER - OBERG ROAD ANCHORAGE
OLD GLENN AT EAGLE RIVER	URBAN COLLECTOR	135200		7.0	9.2	OLD GLEN HIGHWAY - NORTH PETERS CREEK OVERPASS
OLD GLENN AT EKLUTNA	URBAN COLLECTOR	135750		0.0	1.0	ROAD BEGINNING - ROAD ENDING

**Federal Aid Highways: Interstate, Primary, and Secondary Highways of Alaska
including the National Highway System**

Central Region

ROUTE NAME	FUNCTIONAL CLASS	CDS NUMBER	NHS	FROM MILE	THRU MILE	TERMINI NAME
OLD INTERNATIONAL AIRPORT/SOUT	URBAN COLLECTOR	134320		0.0	1.2	AIRPORT ARRIVAL RAMP - JEWEL LAKE ROAD, ANCHORAGE
OLD SEWARD HIGHWAY	URBAN COLLECTOR	132900		0.0	2.3	SEWARD HIGHWAY - RABBIT CREEK ROAD
PATTERSON STREET S OF DEBARR	URBAN COLLECTOR	134785		0.0	0.8	ROAD BEGINNING - ROAD ENDING
PATTERSON STREET S OF NORTHER	URBAN COLLECTOR	134785S1		0.0	1.1	CHANDALAR DRIVE ANCHORAGE - TUDOR ROAD
PENLAND PARKWAY	URBAN COLLECTOR	134515		0.0	0.6	AIRPORT HEIGHTS DRIVE - BRAGAW STREET ANCHORAGE
PILOTS ROAD BIRCHWOOD	URBAN COLLECTOR	135470		0.0	0.2	TARIKA AVENUE BIRCHWOOD - BIRCHWOOD LOOP ROAD
POST ROAD	URBAN COLLECTOR	134449		0.0	1.4	4TH AVENUE, ANCHORAGE - REEVE BLVD
POSTMARK DRIVE, ANCHORAGE	URBAN COLLECTOR	134765		0.0	1.6	INTERNATIONAL AIRPORT - POSTMARK CONNECT - ROAD ENDI
POTTER DRIVE	URBAN COLLECTOR	133290		0.0	0.8	BOUNDARY CHANGE - ROAD ENDING
POTTER VALLEY ROAD ANCHORAGE	URBAN COLLECTOR	132910		0.0	1.9	OLD SEWARD HIGHWAY - ROAD ENDING
PROSPECT DRIVE ANCHORAGE	URBAN COLLECTOR	134373		0.0	1.2	UPPER O'MALLEY ROAD ANCHORAGE - ROAD ENDING
RABBIT CREEK ROAD	URBAN COLLECTOR	133710		0.0	4.7	OLD SEWARD HIGHWAY - HILLSIDE DRIVE
RABBIT CRK - SEWARD HWY NB RAM	URBAN COLLECTOR	133708		0.0	0.2	RABBIT CREEK ROAD - SEWARD HIGHWAY
RASPBERRY ROAD, ANCHORAGE	URBAN COLLECTOR	133765		0.5	1.5	ROAD ENDING - BOUNDARY CHANGE
REZANOF DRIVE, KODIAK	URBAN COLLECTOR	68000		2.3	3.4	FUNCTIONAL CLASS CHANGE - FUNCTIONAL CLASS CHANGE
SAND LAKE ROAD	URBAN COLLECTOR	133755		0.0	1.5	DIMOND BOULEVARD - BOUNDARY CHANGE
SETTLERS DRIVE/PIONEER STREET	URBAN COLLECTOR	135551		0.0	0.9	ROAD BEGINNING - HOMESTEAD ROAD
SEWARD FRONTAGE RD NB (BRAYTON	URBAN COLLECTOR	133703		0.0	1.3	O'MALLEY - SEWARD NB ON RAMP - SEWARD NB - DIMOND OF
SEWARD FRONTAGE RD NB (BRAYTON	URBAN COLLECTOR	134133		0.0	1.2	DIMOND - SEWARD NB ON RAMP - SEWARD NB - DOWLING OFF
SEWARD FRONTAGE RD SB (HOMER)	URBAN COLLECTOR	133704		0.0	1.4	DOWLING - SEWARD SB ON RAMP - SEWARD SB - DIMOND OFF
SEWARD FRONTAGE RD SB (HOMER)	URBAN COLLECTOR	134134		0.0	0.8	TUDOR - SEWARD SB ON RAMP - SEWARD SB - DOWLING OFF
SEWARD HWY FRONTAGE RD NB - DO	URBAN COLLECTOR	133904		0.0	0.8	DOWLING - SEWARD NB ON RAMP - SEWARD NB - TUDOR OFF
SEWARD SB - HUFFMAN WB CONNECT	URBAN COLLECTOR	133306		0.0	0.1	SEWARD SB - HUFFMAN ROAD OFF RAMP - HUFFMAN ROAD
SHELTERING SPRUCE AVENUE EAGL	URBAN COLLECTOR	135257		0.0	0.2	VOYLES BLVD EAGLE RIVER - ROAD ENDING
SKYLINE DRIVE WEST EAGLE RIVE	URBAN COLLECTOR	135236		0.0	0.6	EAGLE RIVER LOOP EAGLE RIVER - BOUNDARY CHANGE
SOUTH AIRCRAFT DRIVE ANCHORAG	URBAN COLLECTOR	134327		0.0	0.2	INTL AIRPORT ROAD, ANCHORAGE - OLD INTERNATIONAL AIR
SOUTHPORT DRIVE ANCHORAGE	URBAN COLLECTOR	133744		0.0	1.5	100TH AVENUE, ANCHORAGE - KLATT ROAD NEW, ANCHORAGE
SPRUCE STREET	URBAN COLLECTOR	133742		0.0	0.3	72ND AVENUE - LORE ROAD
STRAWBERRY ROAD ANCHORAGE	URBAN COLLECTOR	133751		0.0	1.6	JEWEL LAKE ROAD, ANCHORAGE - MINNESOTA EXT SB - STRA
SULTANA DRIVE ANCHORAGE	URBAN COLLECTOR	133104		0.0	0.5	ROAD ENDING - ROAD ENDING
SUNSET BOULEVARD BIRCHWOOD	URBAN COLLECTOR	135473		0.5	0.6	FUNCTIONAL CLASS CHANGE - TARIKA AVENUE BIRCHWOOD
TARIKA AVENUE BIRCHWOOD	URBAN COLLECTOR	135472		0.0	0.4	SUNSET BOULEVARD BIRCHWOOD - PILOTS ROAD BIRCHWOOD
THIRD AVENUE, ANCHORAGE	URBAN COLLECTOR	134410		2.1	2.7	C STREET ANCHORAGE - L STREET, ANCHORAGE
TIDEWATER ROAD ANCHORAGE	URBAN COLLECTOR	134348		0.0	0.7	OCEAN DOCK ROAD - ROAD ENDING
TIMBERLANE DRIVE ANCHORAGE	URBAN COLLECTOR	133226		0.0	0.5	FUNCTIONAL CLASS CHANGE - ROAD ENDING
TOILSOME HILL/GLENN ALPS ROAD	URBAN COLLECTOR	133102		0.0	2.2	ROAD ENDING - ROAD ENDING
TURNAGAIN PARKWAY ANCHORAGE	URBAN COLLECTOR	134336		0.0	0.5	NORTHERN LIGHTS BLVD - ROAD ENDING
TURNAGAIN STREET ANCHORAGE	URBAN COLLECTOR	134336S1		0.0	0.4	34TH AVENUE ANCHORAGE - NORTHERN LIGHTS BLVD

**Federal Aid Highways: Interstate, Primary, and Secondary Highways of Alaska
including the National Highway System**

Central Region

ROUTE NAME	FUNCTIONAL CLASS	CDS NUMBER	NHS	FROM MILE	THRU MILE	TERMINI NAME
TURNAGAIN STREET ANCHORAGE	URBAN COLLECTOR	134336S2		0.0	0.1	35TH AVENUE/MCRAE STREET ANCHORAGE - 34TH AVENUE A
TURNAGAIN STREET ANCHORAGE	URBAN COLLECTOR	134336S3		0.0	0.5	SPENARD ROAD - 35TH AVENUE/MCRAE STREET ANCHORAGE
TURPIN STREET	URBAN COLLECTOR	134520		0.0	1.0	TURPIN NB - GLENN NB RAMP - DEBARR ROAD, ANCHORAGE
UAA DRIVE ANCHORAGE	URBAN COLLECTOR	134779		0.0	0.5	PROVIDENCE DRIVE/NORTHERN LIGHTS - PROVIDENCE DRIVE
UPPER DE ARMOUN ROAD ANCHORAG	URBAN COLLECTOR	133101		0.0	0.7	RABBIT CREEK ROAD - BOUNDARY CHANGE
UPPER HUFFMAN	URBAN COLLECTOR	133721		0.0	0.7	HILLSIDE DRIVE - ROAD ENDING
UPPER SKYLINE DRIVE EAGLE RIV	URBAN COLLECTOR	135246		0.3	0.8	MCCRARY DRIVE EAGLE RIVER - CANYON VIEW DRIVE EAGL
VICTOR ROAD ANCHORAGE	URBAN COLLECTOR	133740		0.3	0.5	KLATT ROAD OLD - KLATT ROAD NEW, ANCHORAGE
VICTOR ROAD, ANCHORAGE	URBAN COLLECTOR	133745		0.0	0.5	DIMOND BOULEVARD - 100TH AVENUE, ANCHORAGE
VOYLES BLVD EAGLE RIVER	URBAN COLLECTOR	135252		0.0	0.6	OLD GLENN AT EAGLE RIVER - SHELTERING SPRUCE AVENUE
WAREHOUSE DRIVE ANCHORAGE	URBAN COLLECTOR	134486		0.0	0.7	ROAD BEGINNING - 1ST AVENUE ANCHORAGE
WESTWIND DRIVE ANCHORAGE	URBAN COLLECTOR	133110		0.0	0.6	DE ARMOUN ROAD - ROAD ENDING
WHITNEY ROAD ANCHORAGE	URBAN COLLECTOR	134451		0.0	1.3	POST ROAD - OCEAN DOCK ROAD
WISCONSIN STREET	URBAN COLLECTOR	134335		0.0	1.2	SPENARD ROAD - NORTHERN LIGHTS BLVD
5TH AVENUE, ANCHORAGE	URBAN INTERSTATE	134440	Y	0.0	1.5	AIRPORT HEIGHTS DRIVE - GAMBELL STREET
6TH AVENUE, ANCHORAGE	URBAN INTERSTATE	134600	Y	1.1	1.6	GLENN HIGHWAY - SEWARD HIGHWAY
76TH AVE - SEWARD NB RAMP	URBAN INTERSTATE	133833		0.0	0.2	SEWARD FRONTAGE RD NB (BRAYTON) - DIAMON - SEWARD HI
ARTILLERY RD - GLENN NB RAMP	URBAN INTERSTATE	135202		0.0	0.2	ARTILLERY ROAD EAGLE RIVER - GLENN HIGHWAY
ARTILLERY RD - GLENN SB RAMP	URBAN INTERSTATE	135204		0.0	0.2	ARTILLERY ROAD EAGLE RIVER - GLENN HIGHWAY
BONIFACE NB - GLENN EB RAMP	URBAN INTERSTATE	134702		0.0	0.2	BONIFACE PARKWAY - GLENN HIGHWAY
BONIFACE NB - GLENN WB RAMP	URBAN INTERSTATE	134703		0.0	0.3	BONIFACE PARKWAY - GLENN HIGHWAY
BONIFACE SB - GLENN EB CONNECT	URBAN INTERSTATE	134709		0.0	0.1	GLENN EB - BONIFACE NB CONNECTOR RAMP - BONIFACE NB
BONIFACE SB - GLENN WB RAMP	URBAN INTERSTATE	134705		0.0	0.2	BONIFACE PARKWAY - GLENN HIGHWAY
DIMOND - SEWARD NB ON RAMP	URBAN INTERSTATE	133793		0.0	0.3	ABBOTT ROAD - SEWARD HIGHWAY
DIMOND - SEWARD SB ON RAMP	URBAN INTERSTATE	133794		0.0	0.2	DIMOND BOULEVARD - SEWARD HIGHWAY
DOWLING - SEWARD NB ON RAMP	URBAN INTERSTATE	134153		0.0	0.2	DOWLING ROAD - SEWARD HIGHWAY
DOWLING - SEWARD SB ON RAMP	URBAN INTERSTATE	134154		0.0	0.2	DOWLING ROAD - SEWARD HIGHWAY
EKLUTNA - GLENN NB ON RAMP	URBAN INTERSTATE	135725		0.0	0.4	EKLUTNA VILLAGE ROAD - GLENN HIGHWAY
EKLUTNA - GLENN SB ON RAMP	URBAN INTERSTATE	135730		0.0	0.4	EKLUTNA VILLAGE ROAD - GLENN HIGHWAY
FORT RICH - GLENN NB ON RAMP	URBAN INTERSTATE	134920		0.0	0.3	ARCTIC VALLEY RD - FT RICH NB RAMPS FRON - GLENN HIG
FORT RICH - GLENN SB ON RAMP	URBAN INTERSTATE	134925		0.0	0.3	GLENN SB - FORT RICH OFF RAMP - GLENN HIGHWAY
FORT RICH SHIP CREEK GATE - GL	URBAN INTERSTATE	134902		0.0	0.1	ROAD BEGINNING - GLENN HIGHWAY
GAMBELL STREET	URBAN INTERSTATE	134200	Y	0.1	1.2	5TH AVENUE, ANCHORAGE - INGRA STREET
GLENN EB - BONIFACE NB CONNECT	URBAN INTERSTATE	134706		0.0	0.0	GLENN EB - BONIFACE SB RAMP - BONIFACE SB - GLENN EB
GLENN EB - BONIFACE SB RAMP	URBAN INTERSTATE	134701		0.0	0.3	GLENN HIGHWAY - BONIFACE PARKWAY
GLENN HIGHWAY	URBAN INTERSTATE	135000	Y	0.0	28.8	5TH AVENUE, ANCHORAGE - BOUNDARY CHANGE
GLENN NB - ARCTIC VALLEY ROAD	URBAN INTERSTATE	134901		0.0	0.1	GLENN HIGHWAY - SKI BOWL ROAD ANCHORAGE
GLENN NB - ARTILLERY RD RAMP	URBAN INTERSTATE	135201		0.0	0.3	GLENN HIGHWAY - OLD GLENN AT EAGLE RIVER

**Federal Aid Highways: Interstate, Primary, and Secondary Highways of Alaska
including the National Highway System**

Central Region

ROUTE NAME	FUNCTIONAL CLASS	CDS NUMBER	NHS	FROM MILE	THRU MILE	TERMINI NAME
GLENN NB - EKLUTNA OFF RAMP	URBAN INTERSTATE	135715		0.0	0.2	GLENN HIGHWAY - EKLUTNA VILLAGE ROAD
GLENN NB - FORT RICH OFF RAMP	URBAN INTERSTATE	134910		0.0	0.3	GLENN HIGHWAY - ARCTIC VALLEY RD - FT RICH NB RAMPS
GLENN NB - HILAND ROAD OFF RAM	URBAN INTERSTATE	135020		0.0	0.3	HILAND ROAD - GLENN SB ON RAMP - HILAND ROAD - GLENN
GLENN NB - N BIRCHWOOD OFF RAM	URBAN INTERSTATE	135420		0.0	0.3	GLENN HIGHWAY - BIRCHWOOD LOOP ROAD
GLENN NB - N. EAGLE RIVER ACCE	URBAN INTERSTATE	135241		0.0	0.3	GLENN HIGHWAY - EAGLE RIVER NORTH ACCESS ROAD
GLENN NB - NORTH PETERS CREEK	URBAN INTERSTATE	135555		0.0	0.2	GLENN HIGHWAY - NORTH PETERS CREEK - GLENN NB ON RAM
GLENN NB - S BIRCHWOOD OFF RAM	URBAN INTERSTATE	135410		0.0	0.4	SOUTH BIRCHWOOD - GLENN SB ON RAMP - BIRCHWOOD LOOP
GLENN NB - THUNDERBIRD FALLS O	URBAN INTERSTATE	135655		0.0	0.2	GLENN HIGHWAY - ROAD BEGINNING
GLENN NB - TURPIN SB RAMP	URBAN INTERSTATE	134525		0.0	0.1	GLENN HIGHWAY - TURPIN STREET
GLENN SB - ARTILLERY RD RAMP	URBAN INTERSTATE	135203		0.0	0.3	GLENN HIGHWAY - ARTILLERY ROAD EAGLE RIVER
GLENN SB - EKLUTNA OFF RAMP	URBAN INTERSTATE	135720		0.0	0.2	GLENN HIGHWAY - EKLUTNA VILLAGE ROAD
GLENN SB - FORT RICH OFF RAMP	URBAN INTERSTATE	134915		0.0	0.2	GLENN HIGHWAY - FORT RICH - GLENN SB ON RAMP
GLENN SB - HILAND ROAD OFF RAM	URBAN INTERSTATE	135025		0.0	0.3	GLENN HIGHWAY - HILAND ROAD - GLENN SB ON RAMP
GLENN SB - MIRROR LAKE EXIT RA	URBAN INTERSTATE	135610		0.0	0.2	GLENN HIGHWAY - MIRROR LAKE ACCESS ROAD
GLENN SB - N BIRCHWOOD OFF RAM	URBAN INTERSTATE	135425		0.0	0.2	GLENN HIGHWAY - BIRCHWOOD LOOP ROAD
GLENN SB - N. EAGLE RIVER ACCE	URBAN INTERSTATE	135242		0.0	0.3	GLENN HIGHWAY - EAGLE RIVER NORTH ACCESS ROAD
GLENN SB - NORTH PETERS CREEK	URBAN INTERSTATE	135560		0.0	0.2	GLENN HIGHWAY - NORTH PETERS CREEK - GLENN SB ON RAM
GLENN SB - S BIRCHWOOD OFF RAM	URBAN INTERSTATE	135405		0.0	0.4	GLENN HIGHWAY - SOUTH BIRCHWOOD - GLENN SB ON RAMP
GLENN WB - BONIFACE NB RAMP	URBAN INTERSTATE	134704		0.0	0.3	GLENN HIGHWAY - BONIFACE PARKWAY
HILAND ROAD - GLENN NB ON RAMP	URBAN INTERSTATE	135030		0.0	0.2	GLENN NB - HILAND ROAD OFF RAMP - GLENN SB - HILAND
HILAND ROAD - GLENN SB ON RAMP	URBAN INTERSTATE	135035		0.0	0.3	GLENN SB - HILAND ROAD OFF RAMP - GLENN HIGHWAY
HUFFMAN ROAD - SEWARD NB ON RA	URBAN INTERSTATE	133317		0.0	0.3	HUFFMAN ROAD - SEWARD HIGHWAY
HUFFMAN ROAD - SEWARD SB ON RA	URBAN INTERSTATE	133307		0.0	0.3	HUFFMAN ROAD - SEWARD HIGHWAY
INGRA STREET	URBAN INTERSTATE	134150	Y	0.0	1.1	SEWARD HIGHWAY - 5TH AVENUE, ANCHORAGE
MIRROR LAKE - GLENN SB ON RAMP	URBAN INTERSTATE	135620		0.0	0.3	MIRROR LAKE ACCESS ROAD - GLENN HIGHWAY
MIRROR LAKE EXIT NB	URBAN INTERSTATE	135605		0.0	0.1	GLENN HIGHWAY - MIRROR LAKE ACCESS ROAD
MIRROR LAKE NB - GLENN NB RAMP	URBAN INTERSTATE	135615		0.0	0.5	MIRROR LAKE ACCESS ROAD - GLENN HIGHWAY
MULDOON NB - GLENN EB RAMP	URBAN INTERSTATE	133951		0.0	0.3	MULDOON ROAD - GLENN HIGHWAY
MULDOON NORTH RAMP	URBAN INTERSTATE	133954		0.0	0.3	GLENN HIGHWAY - MULDOON ROAD
MULDOON OFF RAMP SOUTH	URBAN INTERSTATE	133962		0.0	0.3	MULDOON ROAD - GLENN HIGHWAY
MULDOON ON RAMP N	URBAN INTERSTATE	133960		0.0	0.3	GLENN HIGHWAY - INTERSECTS FAI A1-6
MULDOON ON RAMP S	URBAN INTERSTATE	133964		0.0	0.3	GLENN HIGHWAY - MULDOON ROAD
MULDOON S RAMP	URBAN INTERSTATE	133952		0.0	0.2	GLENN HIGHWAY - MULDOON ROAD
NORTH BIRCHWOOD - GLENN NB ON	URBAN INTERSTATE	135422		0.0	0.3	BIRCHWOOD LOOP ROAD - GLENN HIGHWAY
NORTH BIRCHWOOD - GLENN SB ON	URBAN INTERSTATE	135427		0.0	0.2	BIRCHWOOD LOOP ROAD - GLENN HIGHWAY
NORTH EAGLE RIVER ACCESS - GLE	URBAN INTERSTATE	135243		0.0	0.7	EAGLE RIVER NORTH ACCESS ROAD - GLENN HIGHWAY
NORTH EAGLE RIVER ACCESS - GLE	URBAN INTERSTATE	135244		0.0	0.4	EAGLE RIVER NORTH ACCESS ROAD - GLENN HIGHWAY
NORTH PETERS CREEK - GLENN NB	URBAN INTERSTATE	135565		0.0	0.2	GLENN NB - NORTH PETERS CREEK OFF RAMP - GLENN HIGHW

by functional class

**Federal Aid Highways: Interstate, Primary, and Secondary Highways of Alaska
including the National Highway System**

Central Region

ROUTE NAME	FUNCTIONAL CLASS	CDS NUMBER	NHS	FROM MILE	THRU MILE	TERMINI NAME
NORTH PETERS CREEK - GLENN SB	URBAN INTERSTATE	135570		0.0	0.2	GLENN SB - NORTH PETERS CREEK OFF RAMP - GLENN HIGHW
OLD SEWARD - SEWARD SB RAMP	URBAN INTERSTATE	133714		0.0	0.2	OLD SEWARD HIGHWAY - SEWARD HIGHWAY
O'MALLEY - SEWARD NB ON RAMP	URBAN INTERSTATE	133505		0.0	0.3	O'MALLEY ROAD - SEWARD HIGHWAY
O'MALLEY - SEWARD SB ON RAMP	URBAN INTERSTATE	133504		0.0	0.3	SEWARD SB - O'MALLEY ROAD OFF RAMP - SEWARD HIGHWAY
SEWARD HIGHWAY	URBAN INTERSTATE	130000	Y	113.8	125.3	BOUNDARY CHANGE - INGRA STREET
SEWARD NB - DIMOND OFF RAMP	URBAN INTERSTATE	133791		0.0	0.3	SEWARD HIGHWAY - ABBOTT ROAD
SEWARD NB - DOWLING OFF RAMP	URBAN INTERSTATE	134151		0.0	0.3	SEWARD HIGHWAY - DOWLING ROAD
SEWARD NB - HUFFMAN ROAD OFF R	URBAN INTERSTATE	133315		0.0	0.3	SEWARD HIGHWAY - HUFFMAN ROAD
SEWARD NB - O'MALLEY OFF RAMP	URBAN INTERSTATE	133501		0.0	0.2	SEWARD HIGHWAY - O'MALLEY ROAD
SEWARD NB - RABBIT CREEK RAMP	URBAN INTERSTATE	133705		0.0	0.3	SEWARD HIGHWAY - RABBIT CREEK ROAD
SEWARD NB - TUDOR OFF RAMP	URBAN INTERSTATE	133981		0.0	0.3	SEWARD HIGHWAY - TUDOR ROAD
SEWARD SB - DOWLING OFF RAMP	URBAN INTERSTATE	134152		0.0	0.2	SEWARD HIGHWAY - DOWLING ROAD
SEWARD SB - 76TH AVE RAMP	URBAN INTERSTATE	133834		0.0	0.1	SEWARD HIGHWAY - SEWARD FRONTAGE RD SB (HOMER) DOWLI
SEWARD SB - DIMOND OFF RAMP	URBAN INTERSTATE	133792		0.0	0.3	SEWARD HIGHWAY - DIMOND BOULEVARD
SEWARD SB - HUFFMAN ROAD OFF R	URBAN INTERSTATE	133305		0.0	0.2	SEWARD HIGHWAY - HUFFMAN ROAD
SEWARD SB - OLD SEWARD RAMP	URBAN INTERSTATE	133709		0.0	0.2	SEWARD HIGHWAY - OLD SEWARD HIGHWAY
SEWARD SB - O'MALLEY ROAD OFF	URBAN INTERSTATE	133502		0.0	0.3	SEWARD HIGHWAY - O'MALLEY - SEWARD SB ON RAMP
SEWARD SB - TUDOR OFF RAMP	URBAN INTERSTATE	133982		0.0	0.2	SEWARD HIGHWAY - TUDOR ROAD
SOUTH BIRCHWOOD - GLENN NB ON	URBAN INTERSTATE	135412		0.0	0.5	BIRCHWOOD LOOP ROAD - GLENN HIGHWAY
SOUTH BIRCHWOOD - GLENN SB ON	URBAN INTERSTATE	135407		0.0	0.4	BIRCHWOOD LOOP ROAD - GLENN HIGHWAY
THUNDERBIRD FALLS - GLENN NB O	URBAN INTERSTATE	135675		0.0	0.1	ROAD BEGINNING - GLENN HIGHWAY
TUDOR - SEWARD NB ON RAMP	URBAN INTERSTATE	133983		0.0	0.2	TUDOR ROAD - SEWARD HIGHWAY
TUDOR - SEWARD SB ON RAMP	URBAN INTERSTATE	133984		0.0	0.2	TUDOR ROAD - SEWARD HIGHWAY
TURPIN NB - GLENN NB RAMP	URBAN INTERSTATE	134526		0.0	0.1	TURPIN STREET - GLENN HIGHWAY
15TH AVENUE EB - MINNESOTA SB	URBAN MINOR ARTERIAL	134322		0.0	0.1	15TH AVENUE, ANCHORAGE - MINNESOTA DRIVE
15TH AVENUE, ANCHORAGE	URBAN MINOR ARTERIAL	134503		0.5	2.8	L STREET, ANCHORAGE - FEDERAL AID ROUTE CHG 530/536
36TH AVENUE ANCHORAGE	URBAN MINOR ARTERIAL	134770		0.1	2.5	SPENARD ROAD - 36TH AVENUE ANCHORAGE
4TH AVENUE, ANCHORAGE	URBAN MINOR ARTERIAL	134450		0.5	1.5	C STREET ANCHORAGE - POST ROAD
A STREET ANCHORAGE	URBAN MINOR ARTERIAL	134342		0.0	2.3	A/C ST SOUTH JCT - 6TH/A ST JCT
ABBOTT ROAD	URBAN MINOR ARTERIAL	133724		2.8	3.8	LAKE OTIS PARKWAY ANCHORAGE - DIMOND BOULEVARD
AIRPORT HEIGHTS DRIVE	URBAN MINOR ARTERIAL	134510		0.0	0.6	5TH AVENUE, ANCHORAGE - DEBARR ROAD, ANCHORAGE
ARCTIC BLVD ANCHORAGE	URBAN MINOR ARTERIAL	134330		0.0	4.7	E STREET ANCHORAGE - DIMOND BOULEVARD
ARTILLERY ROAD EAGLE RIVER	URBAN MINOR ARTERIAL	135216		0.0	0.3	ROAD BEGINNING - GLENN NB - ARTILLERY RD RAMP
BENSON BOULEVARD, ANCHORAGE	URBAN MINOR ARTERIAL	134100		0.0	2.3	NORTHERN LIGHTS BLVD - NORTHERN LIGHTS BLVD
BONIFACE PARKWAY	URBAN MINOR ARTERIAL	134700		0.0	3.5	TUDOR ROAD - OILWELL ROAD ANCHORAGE
BRAGAW STREET ANCHORAGE	URBAN MINOR ARTERIAL	133950S1		0.0	1.7	NORTHERN LIGHTS BLVD - MOUNTAIN VIEW DRIVE ANCHORAG
BRAGAW STREET SOUTH, ANCH	URBAN MINOR ARTERIAL	133950		0.2	0.7	TUDOR ROAD - UNIVERSITY AVE
C STREET ANCHORAGE	URBAN MINOR ARTERIAL	134341		1.3	8.4	6TH AVENUE, ANCHORAGE - KLATT ROAD NEW, ANCHORAGE

**Federal Aid Highways: Interstate, Primary, and Secondary Highways of Alaska
including the National Highway System**

Central Region

ROUTE NAME	FUNCTIONAL CLASS	CDS NUMBER	NHS	FROM MILE	THRU MILE	TERMINI NAME
COMMERCIAL DRIVE ANCHORAGE	URBAN MINOR ARTERIAL	134810		0.0	0.7	REEVE BLVD - MOUNTAIN VIEW DRIVE ANCHORAGE
DEBARR ROAD, ANCHORAGE	URBAN MINOR ARTERIAL	134500		0.0	3.6	FEDERAL AID ROUTE CHG 530/536 - MULDOON ROAD
DIMOND BOULEVARD	URBAN MINOR ARTERIAL	133700		0.0	3.4	ABBOTT ROAD - JEWEL LAKE ROAD, ANCHORAGE
DIMOND EB - MINNESOTA SB CONNE	URBAN MINOR ARTERIAL	133728		0.0	0.1	DIMOND BOULEVARD - DIMOND - MINNESOTA EXT SB ON RAMP
DOWLING ROAD	URBAN MINOR ARTERIAL	134130		0.6	2.0	LAKE OTIS PARKWAY ANCHORAGE - BOUNDARY CHANGE
EAGLE RIVER LOOP EAGLE RIVER	URBAN MINOR ARTERIAL	135235		0.0	4.7	BUSINESS BLVD EAGLE RIVER - HILAND ROAD - GLENN SB
EAGLE RIVER LOOP - NB GLENN HW	URBAN MINOR ARTERIAL	135235S1		0.0	1.0	GLENN HIGHWAY - EAGLE RIVER LOOP ON RAMP NB - HILAND
EAGLE RIVER LOOP OFF RAMP SB -	URBAN MINOR ARTERIAL	135235S2		0.0	0.5	EAGLE RIVER LOOP ON RAMP NB - HILAND - HILAND ROAD
EAGLE RIVER LOOP ON RAMP NB -	URBAN MINOR ARTERIAL	135235S3		0.0	0.5	HILAND ROAD EAGLE RIVER - EAGLE RIVER LOOP ON RAMP
EAGLE RIVER NORTH ACCESS ROAD	URBAN MINOR ARTERIAL	135240		0.0	0.3	OLD GLENN AT EAGLE RIVER - EAGLE RIVER NORTH ACCESS
EAGLE RIVER ROAD	URBAN MINOR ARTERIAL	135225		0.0	4.8	OLD GLENN AT EAGLE RIVER - FUNCTIONAL CLASS CHANGE
FIREWEED LANE ANCHORAGE	URBAN MINOR ARTERIAL	134120		0.0	1.3	SEWARD HIGHWAY - SPENARD ROAD
GLENN NB - SOUTH PETERS CREEK	URBAN MINOR ARTERIAL	135435		0.0	0.2	GLENN HIGHWAY - SOUTH PETERS CREEK - GLENN NB ON RAM
GLENN SB - SOUTH PETERS CREEK	URBAN MINOR ARTERIAL	135440		0.0	0.3	GLENN HIGHWAY - SOUTH PETERS CREEK - GLENN SB ON RAM
INTERNATION AIRPORT WB - MINNE	URBAN MINOR ARTERIAL	134352		0.0	0.1	INTL AIRPORT ROAD, ANCHORAGE - INTERNATIONAL AIRPORT W
INTL AIRPORT ROAD, ANCHORAGE	URBAN MINOR ARTERIAL	133800		2.0	3.6	MINNESOTA DRIVE - ROAD CONTINUES
JEWEL LAKE ROAD, ANCHORAGE	URBAN MINOR ARTERIAL	133750		0.3	3.1	DIMOND BOULEVARD - INTL AIRPORT ROAD, ANCHORAGE
KLATT ROAD NEW, ANCHORAGE	URBAN MINOR ARTERIAL	133220		0.9	2.1	ROAD BEGINNING - VICTOR ROAD ANCHORAGE
LAKE OTIS PARKWAY ANCHORAGE	URBAN MINOR ARTERIAL	134140		0.0	5.8	FEDERAL AID ROUTE CHG 530/536 - O'MALLEY ROAD
MARINE WAY KODIAK CITY	URBAN MINOR ARTERIAL	68510	Y	0.0	0.3	ALDER LANE, KODIAK CITY - MARINE HIGHWAY ACCESS
MILL BAY ROAD LOWER, KODIAK CI	URBAN MINOR ARTERIAL	68525		0.0	2.6	REZANOF DRIVE, KODIAK - REZANOF DRIVE, KODIAK
MINNESOTA EXIT NB - FRONTAGE R	URBAN MINOR ARTERIAL	133729		0.0	0.1	MINNESOTA DRIVE - MINNESOTA EXT FRONTAGE RD NB - 100
MINNESOTA SB - RASPBERRY WB RA	URBAN MINOR ARTERIAL	133768		0.0	0.3	RASPBERRY WB - MINNESOTA NB RAMP - RASPBERRY ROAD, A
MOUNTAIN VIEW DRIVE ANCHORAGE	URBAN MINOR ARTERIAL	134460		0.0	1.9	5TH AVENUE, ANCHORAGE - BONIFACE PARKWAY
MOUNTAIN VIEW EB - BONIFACE SB	URBAN MINOR ARTERIAL	134711		0.0	0.1	MOUNTAIN VIEW DRIVE ANCHORAGE - BONIFACE PARKWAY
NORTHERN LIGHTS BLVD	URBAN MINOR ARTERIAL	134750		0.0	8.2	TUDORMULDOON ROAD - NORTHERN LIGHTS BLVD
OLD GLENN AT EAGLE RIVER	URBAN MINOR ARTERIAL	135200		0.0	7.0	GLENN NB - ARTILLERY RD RAMP - OLD GLEN HIGHWAY
OLD SEWARD HIGHWAY	URBAN MINOR ARTERIAL	133200		0.0	7.6	RABBIT CREEK ROAD - OLD SEWARD HIGHWAY
O'MALLEY ROAD	URBAN MINOR ARTERIAL	133500		0.0	3.7	SEWARD/GLEN HWY OVERHEAD - INTERSECTS FAI A3-1 & FAP
O'MALLEY WB - SEWARD NB CONNEC	URBAN MINOR ARTERIAL	133506		0.0	0.1	O'MALLEY ROAD - O'MALLEY - SEWARD NB ON RAMP
POST ROAD	URBAN MINOR ARTERIAL	134449		1.4	1.6	REEVE BLVD - ROAD ENDING
PROVIDENCE DRIVE ANCHORAGE	URBAN MINOR ARTERIAL	134780		0.0	1.0	36TH AVENUE ANCHORAGE - UNIVERSITY AVE
RASPBERRY EB - MINNESOTA SB RA	URBAN MINOR ARTERIAL	133764		0.0	0.4	RASPBERRY ROAD, ANCHORAGE - ????? INVALID CODE ?????
RASPBERRY ROAD, ANCHORAGE	URBAN MINOR ARTERIAL	133765		1.5	4.0	BOUNDARY CHANGE - ROAD ENDING
RASPBERRY WB - MINNESOTA SB RA	URBAN MINOR ARTERIAL	133767		0.0	0.2	RASPBERRY/MINNESOTA/DOWLING RD JCT - MINNESOTA DRIVE
REEVE BLVD	URBAN MINOR ARTERIAL	134800		0.0	1.0	5TH AVENUE, ANCHORAGE - POST ROAD
REZANOF DRIVE, KODIAK	URBAN MINOR ARTERIAL	68000	Y	3.4	11.8	FUNCTIONAL CLASS CHANGE - BOUNDARY CHANGE
SEWARD SB - 36TH AVENUE RAMP	URBAN MINOR ARTERIAL	134777		0.0	0.1	36TH AVENUE ANCHORAGE - SEWARD HIGHWAY

by functional class

**Federal Aid Highways: Interstate, Primary, and Secondary Highways of Alaska
including the National Highway System**

Central Region

ROUTE NAME	FUNCTIONAL CLASS	CDS NUMBER	NHS	FROM MILE	THRU MILE	TERMINI NAME
SOUTH PETERS CREEK - GLENN NB	URBAN MINOR ARTERIAL	135437		0.0	0.4	GLENN NB - SOUTH PETERS CREEK OFF RAMP - GLENN HIGHW
SOUTH PETERS CREEK - GLENN SB	URBAN MINOR ARTERIAL	135442		0.0	0.3	GLENN SB - SOUTH PETERS CREEK OFF RAMP - GLENN HIGHW
SPENARD ROAD	URBAN MINOR ARTERIAL	134310		0.0	3.0	JEWEL LAKE ROAD, ANCHORAGE - MINNESOTA DRIVE
THIRD AVENUE, ANCHORAGE	URBAN MINOR ARTERIAL	134410		0.3	2.1	REEVE BLVD - THIRD AVENUE, ANCHORAGE
100TH AVENUE - MINNESOTA EXT N	URBAN OTHER PRINCIPAL ART	133789		0.0	0.2	MINNESOTA EXT NB - 100TH AVE OFF RAMP - MINNESOTA DR
100TH AVENUE - MINNESOTA EXT S	URBAN OTHER PRINCIPAL ART	133790		0.0	0.2	100TH AVENUE, ANCHORAGE - MINNESOTA DRIVE
5TH AVENUE, ANCHORAGE	URBAN OTHER PRINCIPAL ART	134440	Y	1.5	2.6	GAMBELL STREET - L STREET, ANCHORAGE
6TH AVENUE, ANCHORAGE	URBAN OTHER PRINCIPAL ART	134600	Y	0.0	1.1	L STREET, ANCHORAGE - GLENN HIGHWAY
A STREET ANCHORAGE	URBAN OTHER PRINCIPAL ART	134342	Y	2.3	2.6	6TH/A ST JCT - A/C ST NORTH JCT
AIRPORT ARRIVAL RAMP	URBAN OTHER PRINCIPAL ART	134305	Y	0.0	0.9	INTERNATIONAL AIRPORT - POSTMARK CONNECT - ????? INV
AIRPORT BUS AND TAXI RAMP	URBAN OTHER PRINCIPAL ART	134304		0.0	0.2	AIRPORT ARRIVAL RAMP - AIRPORT DEPARTURE RAMP
AIRPORT DEPARTURE RAMP	URBAN OTHER PRINCIPAL ART	134307	Y	0.0	0.3	AIRPORT ARRIVAL RAMP - AIRPORT BUS AND TAXI RAMP
AIRPORT PARKING RETURN RAMP	URBAN OTHER PRINCIPAL ART	134308		0.0	0.1	AIRPORT ARRIVAL RAMP - AIRPORT ARRIVAL RAMP
C STREET ANCHORAGE	URBAN OTHER PRINCIPAL ART	134341	Y	0.0	1.3	BLUFF DRIVE EAST ANCHORAGE - 6TH AVENUE, ANCHORAGE
C STREET - OCEAN DOCK ROAD RAM	URBAN OTHER PRINCIPAL ART	134341S4		0.0	0.4	C STREET ANCHORAGE - OCEAN DOCK ROAD
C STREET ACCESS	URBAN OTHER PRINCIPAL ART	134341S2		0.0	0.2	OCEAN DOCK ROAD - C STREET ANCHORAGE
DIMOND - MINNESOTA EXT SB ON R	URBAN OTHER PRINCIPAL ART	133727		0.0	0.3	DIMOND BOULEVARD - MINNESOTA DRIVE
DIMOND - MINNESOTA NB ON-RAMP	URBAN OTHER PRINCIPAL ART	133706		0.0	0.2	DIMOND BOULEVARD - MINNESOTA DRIVE
HILLCREST EXIT RAMP	URBAN OTHER PRINCIPAL ART	134480		0.0	0.3	MINNESOTA DRIVE - BOUNDARY CHANGE
I STREET, ANCHORAGE	URBAN OTHER PRINCIPAL ART	134431	Y	0.0	0.7	MINNESOTA DRIVE - 5TH AVENUE, ANCHORAGE
INTERNATION AIRPORT EB - MINNE	URBAN OTHER PRINCIPAL ART	134354		0.0	0.1	INTL AIRPORT ROAD, ANCHORAGE - MINNESOTA DRIVE
INTL AIRPORT ROAD, ANCHORAGE	URBAN OTHER PRINCIPAL ART	133800	Y	0.0	2.0	INTERNATIONAL AIRPORT - POSTMARK CONNECT - MINNESOTA
JEWEL LAKE ON RAMP	URBAN OTHER PRINCIPAL ART	134315		0.0	0.1	JEWEL LAKE ROAD, ANCHORAGE - AIRPORT RD/MINNESOTA
L STREET, ANCHORAGE	URBAN OTHER PRINCIPAL ART	134400	Y	0.1	1.1	5TH AVENUE, ANCHORAGE - MINNESOTA DRIVE
LATOUCHE OFF RAMP	URBAN OTHER PRINCIPAL ART	134106		0.0	0.1	BENSON BOULEVARD, ANCHORAGE - ROAD ENDING
LOIS DRIVE ON RAMP	URBAN OTHER PRINCIPAL ART	134102		0.0	0.0	LOIS DRIVE ANCHORAGE - BENSON BOULEVARD, ANCHORAGE
LOOP ROAD ACCESS	URBAN OTHER PRINCIPAL ART	134341S5		0.0	0.2	C STREET ACCESS - C STREET ANCHORAGE
MINNESOTA DRIVE	URBAN OTHER PRINCIPAL ART	134300	Y	0.0	7.6	OLD SEWARD HIGHWAY - I STREET, ANCHORAGE
MINNESOTA EXT FRONTAGE RD SB -	URBAN OTHER PRINCIPAL ART	134351		0.0	0.5	DIMOND - MINNESOTA EXT SB ON RAMP - MINNESOTA EXT SB
MINNESOTA EXT NB - 100TH AVE O	URBAN OTHER PRINCIPAL ART	133787		0.0	0.2	MINNESOTA DRIVE - 100TH AVENUE - MINNESOTA EXT NB ON
MINNESOTA EXT SB - 100TH AVE O	URBAN OTHER PRINCIPAL ART	133788		0.0	0.3	MINNESOTA DRIVE - 100TH AVENUE, ANCHORAGE
MINNESOTA EXT SB - DIMOND OFF	URBAN OTHER PRINCIPAL ART	133707		0.0	0.4	MINNESOTA DRIVE - DIMOND BOULEVARD
MINNESOTA NB - RASPBERRY EB RA	URBAN OTHER PRINCIPAL ART	133761		0.0	0.3	RASPBERRY ROAD, ANCHORAGE - MINNESOTA DRIVE
MINNESOTA SB - INTERNATIONAL A	URBAN OTHER PRINCIPAL ART	134353		0.0	0.1	INTERNATION AIRPORT WB - MINNESOTA NB WY - INTL AIRP
MULDOON ROAD	URBAN OTHER PRINCIPAL ART	133900	Y	0.0	3.6	TUDOR ROAD - INTERSECTS FAI A1-6
OCEAN DOCK ACCESS	URBAN OTHER PRINCIPAL ART	134341S3		0.0	0.1	C STREET ANCHORAGE - C STREET - OCEAN DOCK ROAD RAM
OCEAN DOCK ROAD	URBAN OTHER PRINCIPAL ART	134344	Y	0.0	0.8	C STREET - OCEAN DOCK ROAD RAMP - ROAD ENDING
O'MALLEY SPUR	URBAN OTHER PRINCIPAL ART	133230	Y	0.0	0.2	OLD SEWARD HIGHWAY - SEWARD/GLEN HWY OVERHEAD

**Federal Aid Highways: Interstate, Primary, and Secondary Highways of Alaska
including the National Highway System**

Central Region

ROUTE NAME	FUNCTIONAL CLASS	CDS NUMBER	NHS	FROM MILE	THRU MILE	TERMINI NAME
POSTMARK - INTL AIRPORT ROAD R	URBAN OTHER PRINCIPAL ART	134302		0.0	0.2	AIRPORT ARRIVAL - POSTMARK RAMP, ANCHORA - AIRPORT A
RASPBERRY EB - MINNESOTA NB RA	URBAN OTHER PRINCIPAL ART	133762		0.0	0.2	RASPBERRY ROAD, ANCHORAGE - MINNESOTA DRIVE
RASPBERRY WB - MINNESOTA NB RA	URBAN OTHER PRINCIPAL ART	133769		0.0	0.4	RASPBERRY ROAD, ANCHORAGE - MINNESOTA DRIVE
TUDOR ROAD	URBAN OTHER PRINCIPAL ART	133899	Y	0.2	5.8	MINNESOTA DRIVE - MULDOON ROAD

**Federal Aid Highways: Interstate, Primary, and Secondary Highways of Alaska
including the National Highway System**

Northern Region

ROUTE NAME	FUNCTIONAL CLASS	CDS NUMBER	NHS	FROM MILE	THRU MILE	TERMINI NAME
10TH AVENUE FAIRBANKS	URBAN COLLECTOR	150010		0.0	0.6	STEESE HIGHWAY - BARNETTE STREET/GILLAM WAY FBKS
12TH AVENUE FAIRBANKS	URBAN COLLECTOR	150015		0.1	0.1	NOBLE STREET - LACEY STREET
19TH/17TH AVENUE FAIRBANKS	URBAN COLLECTOR	176305		0.0	0.9	LATHROP/COWLES/19TH STREET JCT - S CUSHMAN/17TH AVE
1ST AVENUE, EAGLE	RURAL MAJOR COLLECTOR	255505		0.1	0.4	AMUNDESEN STREET, EAGLE - MISSION ROAD, EAGLE
1ST/2ND/WILBUR FAIRBANKS	URBAN COLLECTOR	176420		0.3	0.3	NOBLE STREET - CUSHMAN/1ST AVE JCT
1ST/2ND/WILBUR FAIRBANKS	URBAN COLLECTOR	176420		0.4	2.7	BARNETTE STREET/GILLAM WAY FBKS - 1ST/2ND/WILBUR F
1ST/2ND/WILBUR FAIRBANKS	URBAN MINOR ARTERIAL	176420		0.3	0.4	CUSHMAN/1ST AVE JCT - 1ST/2ND/WILBUR FAIRBANKS
23RD AVENUE FAIRBANKS	URBAN COLLECTOR	176310		0.0	0.9	S CUSHMAN/RAMP/23RD AVE JCT - WEST COWLES/LATHROP ST
2ND AVENUE FAIRBANKS	URBAN COLLECTOR	150025		0.1	0.5	NOBLE/2ND AVE JCT - 2ND/COWLES ST JCT
30TH AVENUE ACCESS EB	URBAN INTERSTATE	179750		0.0	0.1	30TH AVENUE - PARKS EB TO 30TH AVE RAMP
30TH AVENUE ACCESS WB	URBAN INTERSTATE	179750		0.0	0.1	30TH AVENUE - PARKS EB TO 30TH AVE RAMP
3RD AVENUE FAIRBANKS	URBAN COLLECTOR	150030		0.3	0.8	NOBLE STREET - WEST COWLES/LATHROP STREET
3RD AVENUE OFF RAMP	URBAN OTHER PRINCIPAL ART	150035		0.0	0.1	STEESE HIGHWAY - ROAD CLOSED
3RD STREET, FBX	URBAN MINOR ARTERIAL	150040		0.0	0.4	MINNIE/OLD STEESE (FBKS)/3RD ST JCT - HAMILTON AVENU
5TH AVENUE, NORTH POLE	RURAL MAJOR COLLECTOR	188855		0.1	0.7	SAINT NICHOLAS DRIVE - 5TH AVENUE, NORTH POLE
7TH AVENUE FAIRBANKS	URBAN COLLECTOR	150020		0.3	0.8	NOBLE STREET - WEST COWLES/LATHROP STREET
A STREET NENANA	RURAL MAJOR COLLECTOR	174515		0.0	0.4	PARKS HIGHWAY - ROAD ENDING
AIRPORT WAY FAIRBANKS	URBAN OTHER PRINCIPAL ART	175700	Y	0.0	6.0	AIRPORT/GAFFNEY/RICHARDSON/STEESE JCT - WIEN ROAD (F
AIRPORT WAY EB - PARKS NB RAMP	URBAN INTERSTATE	170103		0.0	0.1	AIRPORT WAY FAIRBANKS - AIRPT WY WB-PKS NB RAMP
AIRPORT WAY EB - PARKS SB RAMP	URBAN INTERSTATE	170107		0.0	0.6	AIRPORT WAY FAIRBANKS - PARKS HIGHWAY
AIRPORT WAY WB - PARKS NB RAMP	URBAN INTERSTATE	170102		0.0	0.5	AIRPORT WAY FAIRBANKS - PARKS HIGHWAY
AIRPORT WAY WB - PARKS SB RAMP	URBAN INTERSTATE	170108		0.0	0.1	AIRPORT WAY FAIRBANKS - AIRPT WAY EB/PKS SB RMP
ALASKA HIGHWAY	RURAL INTERSTATE	180000	Y	0.0	198.0	ALASKA-CANADA BORDER - RICHARDSON/ALASKA HWY JCT
ALASKA HWY SB TO 23RD AVE RAMP	URBAN INTERSTATE	180012		0.0	0.3	23RD RAMP/RICHARDSON HWY JCT - S CUSHMAN/RAMP/23RD A
ALASKA HWY SB TO PARKS WB RAMP	URBAN INTERSTATE	180014		0.0	0.2	PARKS WB/RICHARDSON HWY JCT - PARKS WB
ALASKA HWY TO PARKS WB RAMP	URBAN INTERSTATE	170122		0.0	0.6	PARKS WB RAMP/RICHARDSON HWY JCT - PARKS WB
AMUNDESEN STREET, EAGLE	RURAL MAJOR COLLECTOR	255510		0.0	0.5	8TH AVENUE, EAGLE - FRONT STREET UPPER, EAGLE
ANDERSON ROAD, ANDERSON	RURAL MAJOR COLLECTOR	174300		0.0	4.7	CLEAR ROAD, ANDERSON - ANDERSON
AUBURN DRIVE FAIRBANKS	RURAL MAJOR COLLECTOR	150150		0.0	0.9	FARMERS LOOP, FBX - HERRIED DRIVE
AURORA DRIVE FAIRBANKS	URBAN COLLECTOR	150125		0.0	0.8	COLLEGE/AURORA AVE JCT - HANSON ROAD FAIRBANKS
BADGER - RICH EB ON RAMP (NP)	RURAL INTERSTATE	180009		0.0	0.6	SANTA CLAUS LANE, NORTH POLE - BADGER WB RAMPS/RICHA
BADGER - RICH WB ON RAMP (NP)	RURAL INTERSTATE	180011		0.0	0.6	BADGER LOOP ROAD - BADGER WB RAMPS/RICHARDSON HWY JC
BADGER LOOP ROAD	RURAL MAJOR COLLECTOR	188800		0.0	1.0	BADGER LP/RICHARDSON HWY JCT - BOUNDARY CHANGE
BADGER LOOP ROAD	RURAL MAJOR COLLECTOR	188800		1.9	11.2	DENNIS ROAD, FNSB SE - SANTA CLAUS LANE, NORTH POLE
BADGER LOOP ROAD	URBAN COLLECTOR	188800		1.0	1.9	BOUNDARY CHANGE - BADGER LOOP ROAD
BALLAINE ROAD FAIRBANKS	RURAL MAJOR COLLECTOR	150145		0.0	4.3	FARMERS LOOP, FBX - BALLAINE/GOLDSTREAM RD JCT
BARNETTE STREET/GILLAM WAY FB	URBAN COLLECTOR	176421		0.5	0.9	AIRPORT WAY FAIRBANKS - 17TH AVENUE

**Federal Aid Highways: Interstate, Primary, and Secondary Highways of Alaska
including the National Highway System**

Northern Region

ROUTE NAME	FUNCTIONAL CLASS	CDS NUMBER	NHS	FROM MILE	THRU MILE	TERMINI NAME
EAGLE AVENUE FAIRBANKS	URBAN COLLECTOR	176510		0.1	0.3	3RD STREET, FBX - SLATER DRIVE
EASY STREET, FBX	URBAN COLLECTOR	176110		0.5	0.9	VAN HORN ROAD, FBX - OLD RICH @ SOUTH FAIRBANKS
EDGERTON HWY/MCCARTHY RD	RURAL MAJOR COLLECTOR	198000		0.0	92.6	EDGERTON/RICHARDSON HWY JCT - MCCARTHY/KENNICOTT RD
EGAN DRIVE, VALDEZ	RURAL OTHER PRINCIPAL ART	190525	Y	1.2	1.5	HAZELET AVENUE, VALDEZ - MEALS AVENUE, VALDEZ
ELLIOTT HIGHWAY	RURAL MAJOR COLLECTOR	153000		68.2	153.9	ELLIOTT/PRUDHOE BAY HWY JCT - MANLEY HOT SPRINGS
ELLIOTT HIGHWAY	RURAL OTHER PRINCIPAL ART	153000	Y	0.0	68.2	STEESE/ELLIOTT/DALTON - ELLIOTT/PRUDHOE BAY HWY JCT
EYAK LAKE ROAD, CORDOVA	RURAL MAJOR COLLECTOR	210900		0.0	1.6	SECOND STREET, CORDOVA - SKATER'S CABIN
F STREET, FAIRBANKS	URBAN COLLECTOR	150051		0.0	0.0	FAREWELL AVENUE - FAREWELL/TRAINOR GATE JCT
FAIRBANKS STREET FAIRBANKS	URBAN COLLECTOR	175870		0.0	1.0	TANANA LOOP FAIRBANKS - RAIROAD OVERPASS (UAF)
FAREWELL AVENUE	URBAN COLLECTOR	150044		0.0	0.7	HAMILTON AVENUE FAIRBANKS - F STREET, FAIRBANKS
FARMERS LOOP, FBX	RURAL MAJOR COLLECTOR	150200		0.0	8.4	UNIVERSITY AVE/ COLLEGE RD JCT - FAIRHILL ROAD FAIR
FRONT STREET, NENANA	RURAL MAJOR COLLECTOR	174500	Y	0.7	1.3	ROAD BEGINNING - NENANA STREET, NENANA CITY
FRONT STREET, NOME CITY	RURAL MAJOR COLLECTOR	168600		0.0	1.1	COUNCIL ROAD, NOME - RIVER STREET, NOME CITY
GAFFNEY ROAD FAIRBANKS	URBAN COLLECTOR	150007		0.0	0.4	BARNETTE STREET/GILLAM WAY FBKS - NOBLE STREET
GAFFNEY ROAD (WAINWRIGHT MAIN	URBAN OTHER PRINCIPAL ART	150005		0.0	0.2	AIRPORT/GAFFNEY/RICHARDSON/STEESE JCT - ROAD ENDING
GEIST - PARKS EB ON RAMP	RURAL INTERSTATE	175509		0.0	0.7	GEIST ROAD, FBX - PARKS HIGHWAY
GEIST - PARKS WB ON RAMP	RURAL INTERSTATE	175508		0.0	0.4	GEIST ROAD, FBX - PARKS HIGHWAY
GEIST NB - PARKS ON RAMP WYE	RURAL INTERSTATE	175503		0.0	0.1	GEIST ROAD, FBX - GEIST - PARKS EB ON RAMP
GEIST ROAD, FBX	URBAN OTHER PRINCIPAL ART	175800	Y	0.0	1.7	UNIVERSITY/GEIST/JOHANSEN EXP JCT - CHENA RIDGE/CHEN
GEIST SB - PARKS ON RAMP WYE	RURAL INTERSTATE	175504		0.0	0.0	GEIST ROAD, FBX - GEIST - PARKS WB ON RAMP
GILMORE TRAIL FBKS NSB	RURAL MAJOR COLLECTOR	151210		0.0	2.6	GILMORE TR/STEELE CK RD - GILMORE TR/GOLD MINE TR JC
GLENN HIGHWAY	RURAL INTERSTATE	135000	Y	110.3	180.2	BOUNDARY CHANGE - TOK CUTOFF/RICHARDSON/GLENN JCT
GOLDSTREAM ROAD	RURAL MAJOR COLLECTOR	151600		0.0	10.5	GOLDSTREAM/STEESE HWY JCT - GOLDSTREAM/MURPHY DOME/S
HAGELBARGER AVENUE	RURAL MAJOR COLLECTOR	151040		0.0	1.0	HAGELBARGER/STEESE HWY JCT - HAGELBARGER/OLD STEESE
HAZELET AVENUE, VALDEZ	RURAL MAJOR COLLECTOR	190500		0.3	0.9	EGAN DRIVE, VALDEZ - FUNCTIONAL CLASS CHANGE
HAZELET AVENUE, VALDEZ	RURAL OTHER PRINCIPAL ART	190500	Y	0.0	0.3	VALDEZ FERRY TERMINAL DOCK - EGAN DRIVE, VALDEZ
HEALY SPUR ROAD, HEALY	RURAL MAJOR COLLECTOR	173500		0.0	3.3	HEALY/ PARKS HWY JCT - HEALY POWER PLANT
HOLMES ROAD, FNSB SE	URBAN COLLECTOR	188850		0.0	0.7	BADGER LP/HOLMES EXT/MONTGOMERY RD JCT - HOLMES/H EX
HURST ROAD, NORTH POLE	RURAL MAJOR COLLECTOR	188860		0.5	3.1	HURST/NELSON RD JCT - HURST ROAD, NORTH POLE
ILLINOIS STREET, FBX	URBAN MINOR ARTERIAL	176325		0.0	0.7	DRIVEWAY/ILLINOIS ST JCT - COLLEGE/ILLINOIS ST JCT
ILLINOIS-COLLEGE RAMP S BND	URBAN MINOR ARTERIAL	176301		0.0	0.1	ILLINOIS STREET, FBX - COLLEGE ROAD, FBX
INDUSTRIAL ROAD (FIA)	URBAN COLLECTOR	175730		0.0	0.6	DALE ROAD - INDUSTRIAL ROAD EXIT RAMP
INDUSTRIAL ROAD EXIT RAMP	URBAN COLLECTOR	175707		0.0	0.4	AIRPORT WAY FAIRBANKS - INDUSTRIAL ROAD (FIA)
JACK WARREN ROAD, DELTA JCT	RURAL MAJOR COLLECTOR	185000		0.6	6.4	CLEARWATER ROAD - JACK WARREN/RICHARDSON HWY JCT
JOHANSEN EB - COLLEGE NB OFF R	URBAN OTHER PRINCIPAL ART	177208		0.0	0.1	JOHANSEN EB - COLLEGE SB OFF RAMP - COLLEGE ROAD, FB
JOHANSEN EB - COLLEGE SB OFF R	URBAN OTHER PRINCIPAL ART	177207		0.0	0.3	JOHANSEN EXPRESSWAY - COLLEGE ROAD, FBX
JOHANSEN EB - PEGER NB OFF RAM	URBAN OTHER PRINCIPAL ART	177216		0.0	0.1	JOHANSEN EB - PEGER SB OFF RAMP - PEGER ROAD, FBX

**Federal Aid Highways: Interstate, Primary, and Secondary Highways of Alaska
including the National Highway System**

Northern Region

ROUTE NAME	FUNCTIONAL CLASS	CDS NUMBER	NHS	FROM MILE	THRU MILE	TERMINI NAME
JOHANSEN EB - PEGER SB OFF RAM	URBAN OTHER PRINCIPAL ART	177215		0.0	0.3	JOHANSEN EXPRESSWAY - PEGER ROAD, FBX
JOHANSEN EXPRESSWAY	URBAN OTHER PRINCIPAL ART	177200	Y	0.0	4.2	UNIVERSITY/GEIST/JOHANSEN EXP JCT - JOHANSEN/STEESE
JOHANSEN WB - AURORA NB RAMP	URBAN OTHER PRINCIPAL ART	177217		0.0	0.2	JOHANSEN EXPRESSWAY - HANSON ROAD FAIRBANKS
JOHANSEN WB - COLLEGE NB OFF R	URBAN OTHER PRINCIPAL ART	177201		0.0	0.3	JOHANSEN EXPRESSWAY - COLLEGE ROAD, FBX
JOHANSEN WB - COLLEGE SB OFF R	URBAN MINOR ARTERIAL	177202		0.0	0.1	JOHANSEN WB - COLLEGE NB OFF RAMP - COLLEGE ROAD, FB
JOHANSEN WB - PEGER NB OFF RAM	URBAN OTHER PRINCIPAL ART	177209		0.0	0.4	JOHANSEN EXPRESSWAY - PEGER ROAD, FBX
JOHANSEN WB - PEGER SB OFF RAM	URBAN OTHER PRINCIPAL ART	177210		0.0	0.1	JOHANSEN WB - PEGER NB OFF RAMP - PEGER ROAD, FBX
KOUGAROK ROAD, NOME	RURAL MAJOR COLLECTOR	167500		34.9	102.8	WESTERN ACCESS ROAD - COUNCIL/WESTERN ACCESS RD JCT
LACEY STREET	URBAN COLLECTOR	176460		0.0	0.5	WENDELL STREET - 12TH AVENUE FAIRBANKS
LAKE LOUISE ROAD	RURAL MAJOR COLLECTOR	139700		0.0	18.6	GLENN HIGHWAY - LAKE LOUISE
LATHROP CORRIDOR	URBAN COLLECTOR	177150		0.0	0.6	1ST/2ND/WILBUR FAIRBANKS - DANBY/JOHANSEN EXP JCT
LATHROP STREET	URBAN COLLECTOR	176440		0.0	0.5	1ST/2ND/WILBUR FAIRBANKS - AIRPORT WAY FAIRBANKS
LAURA MADISON STREET BARROW	RURAL MAJOR COLLECTOR	154015		0.0	0.2	STEVENSON/EBEN HOPSON STREET BARROW - AHKOVAK STREE
LAURANCE ROAD, NORTH POLE	RURAL MAJOR COLLECTOR	188650		0.0	2.1	LAURANCE/OLD RICH (NP) JCT - NELSON ROAD, NORTH POLE
LOFTUS ROAD	URBAN COLLECTOR	175850		0.0	0.4	GEIST/LOFTUS RD JCT - BIRCH/LOFTUS RD JCT
MCGRATH ROAD FBKS NSB	RURAL MAJOR COLLECTOR	151400		0.0	2.9	MCGRATH/OLD STEESE (FOX) JCT - FARMERS LOOP/MCGRATH
MCGRATH ROAD WYE	RURAL MAJOR COLLECTOR	151450		0.0	0.2	MCGRATH/MCGRATH WYE JCT - MCGRATH/OLD STEESE (FOX) J
MEALS AVENUE, VALDEZ	RURAL MAJOR COLLECTOR	190515		0.2	0.8	EGAN DRIVE, VALDEZ - ROAD ENDING
MENTASTA SPUR ROAD	RURAL MAJOR COLLECTOR	237500		0.0	7.1	TOK CUTOFF HIGHWAY - ROAD ENDING
MINERAL CREEK LOOP VALDEZ	RURAL MAJOR COLLECTOR	191900		0.0	1.6	RICHARDSON HIGHWAY - VALDEZ AIRPORT ROAD, VALDEZ
MINNIE STREET, FBX	URBAN MINOR ARTERIAL	176360		0.0	0.5	MINNIE/ILLINOIS ST JCT - MINNIE/OLD STEESE (FBKS)/3R
MINTO ROAD, ELLIOTT HWY	RURAL MAJOR COLLECTOR	153030		0.0	10.5	ELLIOTT HIGHWAY - MINTO
MISSION ROAD, EAGLE	RURAL MAJOR COLLECTOR	255600		0.0	2.8	1ST AVENUE, EAGLE - INDIAN VILLAGE
MOMEGANA STREET BARROW	RURAL MAJOR COLLECTOR	154025		0.0	0.3	AGVIK STREET BARROW - AHKOVAK STREET BARROW
NABESNA ROAD	RURAL MAJOR COLLECTOR	237000		0.0	41.1	NABESNA ROAD - NABESNA
NENANA STREET, NENANA CITY	RURAL LOCAL ROAD	174505	Y	0.0	0.5	SEVENTH STREET, NENANA CITY - FRONT STREET, NENANA
NEW POINT HOPE ROAD	RURAL MAJOR COLLECTOR	222100		0.0	2.5	POINT HOPE AIRPORT - POINT HOPE VILLAGE
NOBLE STREET	URBAN COLLECTOR	176470		0.0	0.6	WENDELL STREET - AIRPORT WAY FAIRBANKS
NOME/TELLER HIGHWAY	RURAL MAJOR COLLECTOR	167000		0.0	71.1	FOURTH AVENUE WEST, NOME CITY - TELLER
NORDALE ROAD, NORTH POLE	RURAL MAJOR COLLECTOR	188813		0.0	5.6	BADGER LP/NORDALE RD JCT - CHENA HOT SPR/NORDALE RD
NORTHWAY ROAD, NORTHWAY	RURAL MAJOR COLLECTOR	180800		0.0	9.3	ALASKA/NORTHWAY RD JCT - NORTHWAY VILLAGE
NULATO AIRPORT ROAD NULATO	RURAL MAJOR COLLECTOR	164000		0.0	1.1	ROAD BEGINNING - ROAD ENDING
OLD BADGER LOOP ROAD, FNSB SE	RURAL MAJOR COLLECTOR	188801		0.0	0.9	BADGER LOOP ROAD - BADGER LOOP ROAD
OLD CHENA PUMP ROAD	RURAL MAJOR COLLECTOR	175501		0.0	0.2	CHENA RIDGE/CHENA PUMP ROAD, FNSB SW - CHENA RIDGE S
OLD RICH @ COPPER CENTER	RURAL MAJOR COLLECTOR	195500		0.0	5.7	RICHARDSON HIGHWAY - RICHARDSON HIGHWAY
OLD RICH @ EIELSON	RURAL MAJOR COLLECTOR	188100		0.0	3.4	EIELSON AFB MAIN ACCESS ROAD - ROAD CONTINUES
OLD RICH @ NORTH POLE	RURAL MAJOR COLLECTOR	188200		1.5	4.9	LAURANCE/OLD RICH (NP) JCT - OLD RICH-NP/RICHARDSON

**Federal Aid Highways: Interstate, Primary, and Secondary Highways of Alaska
including the National Highway System**

Northern Region

ROUTE NAME	FUNCTIONAL CLASS	CDS NUMBER	NHS	FROM MILE	THRU MILE	TERMINI NAME
OLD RICH @ S FBKS-RICH EB WYE	URBAN MINOR ARTERIAL	190706		0.0	0.6	RICH HWY WB-OLD RICH @ S FBKS WYE - RICHARDSON HIGHW
OLD RICH @ SOUTH FAIRBANKS	URBAN MINOR ARTERIAL	190700		0.0	1.1	OLD RICH @ S FBKS-RICH EB WYE - PEGER/VAN HORN/CUSHM
OLD STEESE FAIRBANKS	URBAN MINOR ARTERIAL	150110		0.0	1.2	JOHANSEN/OLD STEESE (FBKS) JCT - OLD STEESE FAIRBAN
OLD STEESE FOX	RURAL MAJOR COLLECTOR	150105		0.0	4.1	FARMERS LOOP, FBX - MCGRATH/OLD STEESE (FOX) JCT
PARKS EB - GEIST OFF RAMP	RURAL INTERSTATE	175506		0.0	0.4	PARKS HIGHWAY - GEIST ROAD, FBX
PARKS EB - RICHARDSON NB OFF R	URBAN INTERSTATE	170123		0.0	0.6	PARKS WB - PARKS/RICHARDSON HWY JCT
PARKS EB - RICHARDSON SB RAMP	URBAN INTERSTATE	170124		0.0	0.3	PARKS WB - PARKS/RICHARDSON HWY JCT
PARKS EB TO 30TH AVE RAMP	URBAN MINOR ARTERIAL	179700		0.0	0.5	PARKS HIGHWAY - PEGER/VAN HORN/CUSHMAN
PARKS HIGHWAY	RURAL INTERSTATE	170000	Y	128.0	319.0	LITTLE COAL CREEK BRIDGE - PARKS WB - GEIST OFF RAMP
PARKS HIGHWAY	URBAN INTERSTATE	170000	Y	319.0	323.7	PARKS WB - GEIST OFF RAMP - PARKS WB
PARKS NB - AIRPORT WAY WB RAMP	URBAN INTERSTATE	170105		0.0	0.3	PARKS HIGHWAY - AIRPORT WAY FAIRBANKS
PARKS NB - OLD AIRPORT RD RAMP	URBAN INTERSTATE	170101		0.0	0.1	PARKS HIGHWAY - OLD AIRPORT/RAMP JCT
PARKS SB - AIRPORT WAY EB RAMP	URBAN INTERSTATE	170106		0.0	0.3	PARKS HIGHWAY - AIRPORT WAY FAIRBANKS
PARKS SB - AIRPORT WAY WB RAMP	URBAN INTERSTATE	170104		0.0	0.5	PARKS HIGHWAY - AIRPORT WAY FAIRBANKS
PARKS WB - GEIST OFF RAMP	RURAL INTERSTATE	175507		0.0	0.7	PARKS HIGHWAY - GEIST ROAD, FBX
PARKS/MCGRATH HIGHWAY	RURAL MAJOR COLLECTOR	120000		80.0	214.3	FUNCTIONAL CLASS CHANGE - PROPOSED ROAD END AT MCGR
PARKS/MCGRATH HIGHWAY	RURAL MINOR ARTERIAL	120000		0.0	80.0	PARKS HIGHWAY - FUNCTIONAL CLASS CHANGE
PEEDE ROAD, NORTH POLE	RURAL MAJOR COLLECTOR	188370		0.0	0.9	BADGER LOOP/HOLMES/PEEDE RD JCT - NORDALE/PEEDE RD J
PEGER NB - JOHANSEN EB ON RAMP	URBAN OTHER PRINCIPAL ART	177213		0.0	0.4	PEGER ROAD, FBX - JOHANSEN EXPRESSWAY
PEGER NB - JOHANSEN WB ON RAMP	URBAN OTHER PRINCIPAL ART	177211		0.0	0.1	ROAD CONTINUES - PEGER SB - JOHANSEN WB ON RAMP
PEGER ROAD, FBX	URBAN MINOR ARTERIAL	176120		0.0	2.6	ROAD BEGINNING - MOORE-CARTWRIGHT/PEGEP/P EXT/VAN HO
PEGER SB - JOHANSEN EB ON RAMP	URBAN OTHER PRINCIPAL ART	177214		0.0	0.1	PEGEP ROAD, FBX - PEGEP NB - JOHANSEN EB ON RAMP
PEGEP SB - JOHANSEN WB ON RAMP	URBAN OTHER PRINCIPAL ART	177212		0.0	0.3	PEGEP ROAD, FBX - JOHANSEN EXPRESSWAY
PHILLIPS FIELD ROAD	URBAN COLLECTOR	176350		0.0	1.7	ILLINOIS/PHILLIPS FIELD RD JCT - PEGEP ROAD, FBX
PILOT STATION AIRPORT ROAD	RURAL MAJOR COLLECTOR	95000		0.0	1.2	PILOT STATION VILLAGE - PILOT STATION VILLAGE AIRPOR
PLACK ROAD, NORTH POLE	RURAL MAJOR COLLECTOR	188500		2.0	3.6	DAWSON ROAD, NORTH POLE - BADGER LP/PLACK RD JCT
POINT WHITSHED ROAD, CORDOVA	RURAL MAJOR COLLECTOR	211400		0.0	1.8	COPPER R/PT WHITSHED RD JCT - FUNCTIONAL CLASS CHANG
PORT ROAD, NOME CITY	RURAL MAJOR COLLECTOR	168115		0.0	0.6	SEPPALA DRIVE, NOME CITY - ROAD ENDING
RAILROAD AVENUE CORDOVA	RURAL MAJOR COLLECTOR	210100		0.4	0.7	BREAKWATER AVENUE CORDOVA - COPPER RIVER HIGHWAY
RED DOG MINE ROAD	RURAL MAJOR COLLECTOR	228000		0.0	55.0	ROAD BEGINNING - ROAD ENDING
REMINGTON ROAD, DELTA JCT	RURAL MAJOR COLLECTOR	185025		0.0	1.5	RAINBOW TROUT AVENUE, DELTA JCT - CLEARWATER ROAD, D
RICH HWY WB-OLD RICH @ S FBKS	URBAN MINOR ARTERIAL	190705		0.0	0.5	OLD RICH-FBKS/RICHARDSON HWY JCT - OLD RICH @ S FBKS
RICHARDSON EB - BADGER OFF RAM	RURAL INTERSTATE	180008		0.0	0.6	BADGER EB RAMP/RICHARDSON HWY JCT - SANTA CLAUS LANE
RICHARDSON HIGHWAY	RURAL INTERSTATE	190000	Y	117.6	131.6	TOK CUTOFF/RICHARDSON/GLENN JCT - TOK CUTOFF HIGHWAY
RICHARDSON HIGHWAY	RURAL INTERSTATE	190000	Y	268.7	359.5	RICHARDSON/ALASKA HWY JCT - BOUNDARY CHANGE
RICHARDSON HIGHWAY	RURAL MINOR ARTERIAL	190000	Y	131.6	268.7	TOK CUTOFF HIGHWAY - RICHARDSON/ALASKA HWY JCT
RICHARDSON HIGHWAY	RURAL OTHER PRINCIPAL ART	190000	Y	0.0	117.6	MEALS AVENUE, VALDEZ - TOK CUTOFF/RICHARDSON/GLENN J

**Federal Aid Highways: Interstate, Primary, and Secondary Highways of Alaska
including the National Highway System**

Northern Region

ROUTE NAME	FUNCTIONAL CLASS	CDS NUMBER	NHS	FROM MILE	THRU MILE	TERMINI NAME
RICHARDSON HIGHWAY	URBAN INTERSTATE	190000	Y	359.5	363.0	BOUNDARY CHANGE - AIRPORT/GAFFNEY/RICHARDSON/STEESE
RICHARDSON HWY ON LANE	RURAL INTERSTATE	185205		0.0	0.2	DELTA SCHOOL/RICHARDSON HWY JCT - RICHARDSON HIGHWAY
RICHARDSON WB - BADGER OFF RAM	RURAL INTERSTATE	180010		0.0	0.6	BADGER EB RAMP/RICHARDSON HWY JCT - BADGER LOOP ROAD
SAINT MARYS/MTN VILLAGE ROAD	RURAL MAJOR COLLECTOR	97000		0.0	20.3	ST MARY'S VILLAGE - MOUNTAIN VILLAGE
SAINT NICHOLAS DRIVE	RURAL MAJOR COLLECTOR	188872		0.9	1.7	5TH AVENUE, NORTH POLE - ROAD CONTINUES
SANTA CLAUS LANE, NORTH POLE	RURAL MAJOR COLLECTOR	188285		0.0	0.5	BADGER LOOP ROAD - 5TH AVENUE, NORTH POLE
SECOND STREET, CORDOVA	RURAL MAJOR COLLECTOR	210910		0.0	0.1	COPPER R/EYAK LK RD JCT - EYAK LAKE ROAD, CORDOVA
SEPPALA DRIVE, NOME CITY	RURAL MAJOR COLLECTOR	168100		0.0	1.3	BERING STREET, NOME CITY - NOME AIRPORT
SHEEP CREEK ROAD, FNSB NW	RURAL MAJOR COLLECTOR	175400		0.0	5.4	PARKS HIGHWAY - GOLDSTREAM/MURPHY DOME/SHEEP CK RD J
SHUNGNAK AIRPORT ROAD	RURAL MAJOR COLLECTOR	205000		0.0	0.9	SHUNGNAK VILLAGE - SHUGNAK VILLAGE
SIXTH STREET, NENANA CITY	RURAL LOCAL ROAD	174542	Y	0.0	0.6	NENANA STREET, NENANA CITY - F STREET, NENANA CITY
SKYLINE DRIVE, FBX	RURAL MAJOR COLLECTOR	151520		0.0	1.4	FARMERS LOOP, FBX - ????? INVALID CODE ?????
SOUHRADA ROAD, DELTA JCT	RURAL MAJOR COLLECTOR	185055		1.0	2.1	REMINGTON ROAD, DELTA JCT - CLEARWATER ROAD
STEESE HIGHWAY	RURAL MAJOR COLLECTOR	152000		122.2	155.4	CIRCLE HOT SPRG/STEESE HWY JCT - CIRCLE CITY
STEESE HIGHWAY	RURAL MINOR ARTERIAL	152000		11.1	122.2	STEESE/ELLIOTT/DALTON - CIRCLE HOT SPRG/STEESE HWY J
STEESE HIGHWAY	RURAL OTHER PRINCIPAL ART	152000	Y	2.6	11.1	BOUNDARY CHANGE - STEESE/ELLIOTT/DALTON
STEESE HIGHWAY	URBAN OTHER PRINCIPAL ART	152000	Y	0.0	2.6	AIRPORT/GAFFNEY/RICHARDSON/STEESE JCT - BOUNDARY CHA
STEESE/CHS RD NB OFF RAMP	RURAL OTHER PRINCIPAL ART	150910		0.0	0.3	STEESE/CHS RD SB ON RAMP - STEESE/CHS RD NB ON RAMP
STEESE/CHS RD NB ON RAMP	RURAL OTHER PRINCIPAL ART	150930		0.0	0.3	STEESE/CHS RD NB OFF RAMP - STEESE/CHS RD SB OFF RAM
STEESE/CHS RD SB OFF RAMP	RURAL OTHER PRINCIPAL ART	150900		0.0	0.3	STEESE/CHS RD NB ON RAMP - STEESE/CHS RD SB ON RAMP
STEESE/CHS RD SB ON RAMP	RURAL OTHER PRINCIPAL ART	150920		0.0	0.3	STEESE/CHS RD SB OFF RAMP - STEESE/CHS RD NB OFF RAM
STEVENSON STREET/NARL ACCESS	RURAL MAJOR COLLECTOR	154010		0.0	4.0	ROAD BEGINNING - ROAD ENDING
STEVENSON/EBEN HOPSON STREET	RURAL MAJOR COLLECTOR	154000		0.0	1.2	PISOKAK STREET BARROW - LAURA MADISON STREET BARRO
TAKU DRIVE FAIRBANKS	URBAN COLLECTOR	175300		0.0	0.2	FARMERS LOOP, FBX - TALKEETNA
TANACROSS ROAD NEW	RURAL MAJOR COLLECTOR	182300		0.0	1.1	ALASKA/NEW TANACROSS RD JCT - TANACROSS VILLAGE ROAD
TANACROSS WYE	RURAL MAJOR COLLECTOR	182110		0.0	0.1	TANACROSS WYE - ALASKA/TANACROSS WYE JCT
TANANA DRIVE FAIRBANKS	URBAN COLLECTOR	175305		0.0	0.7	FARMERS LOOP, FBX - TALKEETNA
TANANA LOOP FAIRBANKS	URBAN COLLECTOR	175310		0.0	3.1	TALKEETNA - TANANA DRIVE FAIRBANKS
TAYLOR HIGHWAY	RURAL MAJOR COLLECTOR	250000		93.3	157.8	BOUNDARY SPUR ROAD - 8TH AVENUE, EAGLE
TAYLOR HIGHWAY	RURAL MINOR ARTERIAL	250000		0.0	93.3	ALASKA/TAYLOR HWY JCT - BOUNDARY SPUR ROAD
THIRD AVENUE, KOTZEBUE	RURAL MAJOR COLLECTOR	220000		0.0	1.1	RURIK WAY, KOTZEBUE - VILLAGE OF KOTZEBUE
TIGER FREEWAY GALENA	RURAL MAJOR COLLECTOR	163100		0.0	7.0	DIKE ROAD - FAA VORTAC SITE
TOK CUTOFF HIGHWAY	RURAL INTERSTATE	230000	Y	0.0	121.9	RICHARDSON HIGHWAY - ALASKA/TOK CUTOFF HWY JCT
TOP OF THE WORLD HIGHWAY	RURAL MINOR ARTERIAL	252500		0.0	13.5	BOUNDARY SPUR ROAD - ALASKA /CANADA BORDER
TOP OF THE WORLD HIGHWAY WYE	RURAL MAJOR COLLECTOR	252600		0.0	0.1	TAYLOR HIGHWAY - TOP OF THE WORLD HIGHWAY
TRAINOR GATE ROAD FAIRBANKS	URBAN COLLECTOR	150045		1.4	2.2	FAREWELL/TRAINOR GATE JCT - OLD STEESE FAIRBANKS
UNIVERSITY AVENUE, FBX	URBAN COLLECTOR	175900		1.1	2.8	PARKS HIGHWAY - PARKS HIGHWAY

**Federal Aid Highways: Interstate, Primary, and Secondary Highways of Alaska
including the National Highway System**

Northern Region

ROUTE NAME	FUNCTIONAL CLASS	CDS NUMBER	NHS	FROM MILE	THRU MILE	TERMINI NAME
UNIVERSITY AVENUE, FBX	URBAN OTHER PRINCIPAL ART	175900		2.8	5.1	PARKS HIGHWAY - UNIVERSITY AVE/ COLLEGE RD JCT
VALDEZ AIRPORT ROAD, VALDEZ	RURAL MAJOR COLLECTOR	191000		0.0	0.6	RICHARDSON HIGHWAY - VALDEZ AIRPORT
VAN HORN ROAD, FBX	URBAN COLLECTOR	176121		3.9	4.4	VAN HORN/CUSHMAN INTERSECTION - EASY STREET, FBX
VAN HORN ROAD, FBX	URBAN MINOR ARTERIAL	176121		1.9	3.9	MOORE-CARTWRIGHT/PEGER/P EXT/VAN HORN - VAN HORN/CUS
WASHINGTON DRIVE FAIRBANKS	URBAN COLLECTOR	175940		0.0	0.1	AIRPORT WAY FRONTAGE ROAD S2 - REWAK DRIVE FAIRBANK
WEMBLY AVENUE	URBAN COLLECTOR	177350		0.0	0.4	DANBY STREET - AURORA DRIVE FAIRBANKS
WENDELL STREET	URBAN MINOR ARTERIAL	176475		0.0	0.3	OLD STEESE FAIRBANKS - LACEY STREET
WEST COWLES/LATHROP STREET	URBAN COLLECTOR	176200		0.0	0.7	1ST/2ND/WILBUR FAIRBANKS - AIRPORT WAY FAIRBANKS
WEST COWLES/LATHROP STREET	URBAN MINOR ARTERIAL	176200		0.7	2.4	AIRPORT WAY FAIRBANKS - VAN HORN ROAD, FBX
WESTERN ACCESS ROAD	RURAL MAJOR COLLECTOR	160000		0.0	40.0	WESTERN ACCESS/DALTON HWY JCT - BOUNDARY CHANGE
WIEN NB - AIRPORT WAY EB RAMP	URBAN OTHER PRINCIPAL ART	175710		0.0	0.2	WIEN ROAD (FIA EXIT) - AIRPORT WAY FAIRBANKS
WIEN ROAD (FIA EXIT)	URBAN OTHER PRINCIPAL ART	175705	Y	0.0	0.3	AIRPORT ACCESS ROAD "A" - AIRPORT WAY FAIRBANKS

**Federal Aid Highways: Interstate, Primary, and Secondary Highways of Alaska
including the National Highway System**

Northern Region

ROUTE NAME	FUNCTIONAL CLASS	CDS NUMBER	NHS	FROM MILE	THRU MILE	TERMINI NAME
ALASKA HIGHWAY	RURAL INTERSTATE	180000	Y	0.0	198.0	ALASKA-CANADA BORDER - RICHARDSON/ALASKA HWY JCT
BADGER - RICH EB ON RAMP (NP)	RURAL INTERSTATE	180009		0.0	0.6	SANTA CLAUS LANE, NORTH POLE - BADGER WB RAMPS/RICHA
BADGER - RICH WB ON RAMP (NP)	RURAL INTERSTATE	180011		0.0	0.6	BADGER LOOP ROAD - BADGER WB RAMPS/RICHARDSON HWY JC
GEIST - PARKS EB ON RAMP	RURAL INTERSTATE	175509		0.0	0.7	GEIST ROAD, FBX - PARKS HIGHWAY
GEIST - PARKS WB ON RAMP	RURAL INTERSTATE	175508		0.0	0.4	GEIST ROAD, FBX - PARKS HIGHWAY
GEIST NB - PARKS ON RAMP WYE	RURAL INTERSTATE	175503		0.0	0.1	GEIST ROAD, FBX - GEIST - PARKS EB ON RAMP
GEIST SB - PARKS ON RAMP WYE	RURAL INTERSTATE	175504		0.0	0.0	GEIST ROAD, FBX - GEIST - PARKS WB ON RAMP
GLENN HIGHWAY	RURAL INTERSTATE	135000	Y	110.3	180.2	BOUNDARY CHANGE - TOK CUTOFF/RICHARDSON/GLENN JCT
PARKS EB - GEIST OFF RAMP	RURAL INTERSTATE	175506		0.0	0.4	PARKS HIGHWAY - GEIST ROAD, FBX
PARKS HIGHWAY	RURAL INTERSTATE	170000	Y	128.0	319.0	LITTLE COAL CREEK BRIDGE - PARKS WB - GEIST OFF RAMP
PARKS WB - GEIST OFF RAMP	RURAL INTERSTATE	175507		0.0	0.7	PARKS HIGHWAY - GEIST ROAD, FBX
RICHARDSON EB - BADGER OFF RAM	RURAL INTERSTATE	180008		0.0	0.6	BADGER EB RAMP/RICHARDSON HWY JCT - SANTA CLAUS LANE
RICHARDSON HIGHWAY	RURAL INTERSTATE	190000	Y	117.6	131.6	TOK CUTOFF/RICHARDSON/GLENN JCT - TOK CUTOFF HIGHWAY
RICHARDSON HIGHWAY	RURAL INTERSTATE	190000	Y	268.7	359.5	RICHARDSON/ALASKA HWY JCT - BOUNDARY CHANGE
RICHARDSON HWY ON LANE	RURAL INTERSTATE	185205		0.0	0.2	DELTA SCHOOL/RICHARDSON HWY JCT - RICHARDSON HIGHWAY
RICHARDSON WB - BADGER OFF RAM	RURAL INTERSTATE	180010		0.0	0.6	BADGER EB RAMP/RICHARDSON HWY JCT - BADGER LOOP ROAD
TOK CUTOFF HIGHWAY	RURAL INTERSTATE	230000	Y	0.0	121.9	RICHARDSON HIGHWAY - ALASKA/TOK CUTOFF HWY JCT
NENANA STREET, NENANA CITY	RURAL LOCAL ROAD	174505	Y	0.0	0.5	SEVENTH STREET, NENANA CITY - FRONT STREET, NENANA
SIXTH STREET, NENANA CITY	RURAL LOCAL ROAD	174542	Y	0.0	0.6	NENANA STREET, NENANA CITY - F STREET, NENANA CITY
1ST AVENUE, EAGLE	RURAL MAJOR COLLECTOR	255505		0.1	0.4	AMUNDESEN STREET, EAGLE - MISSION ROAD, EAGLE
5TH AVENUE, NORTH POLE	RURAL MAJOR COLLECTOR	188855		0.1	0.7	SAINT NICHOLAS DRIVE - 5TH AVENUE, NORTH POLE
A STREET NENANA	RURAL MAJOR COLLECTOR	174515		0.0	0.4	PARKS HIGHWAY - ROAD ENDING
AMUNDESEN STREET, EAGLE	RURAL MAJOR COLLECTOR	255510		0.0	0.5	8TH AVENUE, EAGLE - FRONT STREET UPPER, EAGLE
ANDERSON ROAD, ANDERSON	RURAL MAJOR COLLECTOR	174300		0.0	4.7	CLEAR ROAD, ANDERSON - ANDERSON
AUBURN DRIVE FAIRBANKS	RURAL MAJOR COLLECTOR	150150		0.0	0.9	FARMERS LOOP, FBX - HERRIED DRIVE
BADGER LOOP ROAD	RURAL MAJOR COLLECTOR	188800		0.0	1.0	BADGER LP/RICHARDSON HWY JCT - BOUNDARY CHANGE
BADGER LOOP ROAD	RURAL MAJOR COLLECTOR	188800		1.9	11.2	DENNIS ROAD, FNSB SE - SANTA CLAUS LANE, NORTH POLE
BALLAINE ROAD FAIRBANKS	RURAL MAJOR COLLECTOR	150145		0.0	4.3	FARMERS LOOP, FBX - BALLAINE/GOLDSTREAM RD JCT
BERING STREET, NOME CITY	RURAL MAJOR COLLECTOR	168500		0.0	0.2	RIVER STREET, NOME CITY - NOME/TELLER HIGHWAY
BREAKWATER AVENUE CORDOVA	RURAL MAJOR COLLECTOR	210110		0.0	0.2	RAILROAD AVENUE CORDOVA - ROAD ENDING
CANTWELL ROAD	RURAL MAJOR COLLECTOR	172600		0.0	1.8	CANTWELL/DENALI/PARKS HWY JCT - REINDEER AVENUE, CAN
CENTER CREEK ROAD, NOME CITY	RURAL MAJOR COLLECTOR	168200		0.0	2.6	SEPPALA DRIVE, NOME CITY - BOB BLODGETT NOME TELLER
CHASE AVENUE CORDOVA	RURAL MAJOR COLLECTOR	210915		0.0	0.5	COPPER RIVER HIGHWAY - ROAD ENDING
CHENA HOT SPRINGS ROAD FBKS N	RURAL MAJOR COLLECTOR	151000		0.0	56.6	OLD STEESE (FOX) - CHENA HOT SPRINGS
CHENA RIDGE SPUR ROAD	RURAL MAJOR COLLECTOR	175502		0.0	0.5	PARKS EB - GEIST OFF RAMP - CHENA RIDGE/CHENA PUMP R
CHENA RIDGE SPUR WYE	RURAL MAJOR COLLECTOR	175511		0.0	0.1	PARKS EB - GEIST OFF RAMP - CHENA RIDGE SPUR ROAD
CHENA RIDGE/CHENA PUMP ROAD, F	RURAL MAJOR COLLECTOR	175500		0.0	12.7	GEIST ROAD, FBX - ROAD ENDING
CIRCLE HOT SPRINGS ROAD	RURAL MAJOR COLLECTOR	152050		0.0	8.4	CIRCLE HOT SPRG/STEESE HWY JCT - CIRCLE HOT SPRINGS

**Federal Aid Highways: Interstate, Primary, and Secondary Highways of Alaska
including the National Highway System**

Northern Region

ROUTE NAME	FUNCTIONAL CLASS	CDS NUMBER	NHS	FROM MILE	THRU MILE	TERMINI NAME
CLEAR ROAD, ANDERSON	RURAL MAJOR COLLECTOR	174350		0.0	1.2	PARKS HIGHWAY - ANDERSON ROAD, ANDERSON
CLEARWATER ROAD, DELTA JCT	RURAL MAJOR COLLECTOR	185150		0.0	5.3	ALASKA/JACK WARREN RD JCT - REMINGTON ROAD, DELTA JC
COPPER RIVER SPUR	RURAL MAJOR COLLECTOR	215000		0.0	55.9	COPPER R SPUR/COPPER R HWY JCT - COPPER R SPUR/EDGER
COUNCIL AVENUE CORDOVA	RURAL MAJOR COLLECTOR	210120		0.0	0.2	RAILROAD AVENUE CORDOVA - ROAD ENDING
COUNCIL ROAD, NOME	RURAL MAJOR COLLECTOR	166500		0.0	72.8	FRONT STREET, NOME CITY - COUNCIL/OPHIR RD JCT
DAWSON ROAD, NORTH POLE	RURAL MAJOR COLLECTOR	188870		0.0	1.5	DAWSON/RICHARDSON HWY JCT - DAWSON/HURST RD JCT
DAYVILLE ROAD, VALDEZ	RURAL MAJOR COLLECTOR	191600		0.0	5.8	RICHARDSON HIGHWAY - JACKSON POINT
DENALI HIGHWAY	RURAL MAJOR COLLECTOR	140000		0.0	134.6	DENALI/RICHARDSON HWY JCT - CANTWELL/DENALI/PARKS HW
DENALI NATIONAL PARK ROAD HEA	RURAL MAJOR COLLECTOR	170005		0.0	14.9	MCKINLEY PARK ROAD - ROAD ENDING
DIKE ROAD GALENA	RURAL MAJOR COLLECTOR	163200		0.0	3.0	TIGER FREEWAY GALENA - TIGER FREEWAY GALENA
EDGERTON HWY/MCCARTHY RD	RURAL MAJOR COLLECTOR	198000		0.0	92.6	EDGERTON/RICHARDSON HWY JCT - MCCARTHY/KENNICOTT RD
ELLIOTT HIGHWAY	RURAL MAJOR COLLECTOR	153000		68.2	153.9	ELLIOTT/PRUDHOE BAY HWY JCT - MANLEY HOT SPRINGS
EYAK LAKE ROAD, CORDOVA	RURAL MAJOR COLLECTOR	210900		0.0	1.6	SECOND STREET, CORDOVA - SKATER'S CABIN
FARMERS LOOP, FBX	RURAL MAJOR COLLECTOR	150200		0.0	8.4	UNIVERSITY AVE/ COLLEGE RD JCT - FAIRHILL ROAD FAIR
FRONT STREET, NENANA	RURAL MAJOR COLLECTOR	174500	Y	0.7	1.3	ROAD BEGINNING - NENANA STREET, NENANA CITY
FRONT STREET, NOME CITY	RURAL MAJOR COLLECTOR	168600		0.0	1.1	COUNCIL ROAD, NOME - RIVER STREET, NOME CITY
GILMORE TRAIL FBKS NSB	RURAL MAJOR COLLECTOR	151210		0.0	2.6	GILMORE TR/STEELE CK RD - GILMORE TR/GOLD MINE TR JC
GOLDSTREAM ROAD	RURAL MAJOR COLLECTOR	151600		0.0	10.5	GOLDSTREAM/STEESE HWY JCT - GOLDSTREAM/MURPHY DOME/S
HAGELBARGER AVENUE	RURAL MAJOR COLLECTOR	151040		0.0	1.0	HAGELBARGER/STEESE HWY JCT - HAGELBARGER/OLD STEESE
HAZELET AVENUE, VALDEZ	RURAL MAJOR COLLECTOR	190500		0.3	0.9	EGAN DRIVE, VALDEZ - FUNCTIONAL CLASS CHANGE
HEALY SPUR ROAD, HEALY	RURAL MAJOR COLLECTOR	173500		0.0	3.3	HEALY/ PARKS HWY JCT - HEALY POWER PLANT
HURST ROAD, NORTH POLE	RURAL MAJOR COLLECTOR	188860		0.5	3.1	HURST/NELSON RD JCT - HURST ROAD, NORTH POLE
JACK WARREN ROAD, DELTA JCT	RURAL MAJOR COLLECTOR	185000		0.6	6.4	CLEARWATER ROAD - JACK WARREN/RICHARDSON HWY JCT
KOUGAROK ROAD, NOME	RURAL MAJOR COLLECTOR	167500		34.9	102.8	WESTERN ACCESS ROAD - COUNCIL/WESTERN ACCESS RD JCT
LAKE LOUISE ROAD	RURAL MAJOR COLLECTOR	139700		0.0	18.6	GLENN HIGHWAY - LAKE LOUISE
LAURA MADISON STREET BARROW	RURAL MAJOR COLLECTOR	154015		0.0	0.2	STEVENSON/EBEN HOPSON STREET BARROW - AHKOVAK STREE
LAURANCE ROAD, NORTH POLE	RURAL MAJOR COLLECTOR	188650		0.0	2.1	LAURANCE/OLD RICH (NP) JCT - NELSON ROAD, NORTH POLE
MCGRATH ROAD FBKS NSB	RURAL MAJOR COLLECTOR	151400		0.0	2.9	MCGRATH/OLD STEESE (FOX) JCT - FARMERS LOOP/MCGRATH
MCGRATH ROAD WYE	RURAL MAJOR COLLECTOR	151450		0.0	0.2	MCGRATH/MCGRATH WYE JCT - MCGRATH/OLD STEESE (FOX) J
MEALS AVENUE, VALDEZ	RURAL MAJOR COLLECTOR	190515		0.2	0.8	EGAN DRIVE, VALDEZ - ROAD ENDING
MENTASTA SPUR ROAD	RURAL MAJOR COLLECTOR	237500		0.0	7.1	TOK CUTOFF HIGHWAY - ROAD ENDING
MINERAL CREEK LOOP VALDEZ	RURAL MAJOR COLLECTOR	191900		0.0	1.6	RICHARDSON HIGHWAY - VALDEZ AIRPORT ROAD, VALDEZ
MINTO ROAD, ELLIOTT HWY	RURAL MAJOR COLLECTOR	153030		0.0	10.5	ELLIOTT HIGHWAY - MINTO
MISSION ROAD, EAGLE	RURAL MAJOR COLLECTOR	255600		0.0	2.8	1ST AVENUE, EAGLE - INDIAN VILLAGE
MOMEGANA STREET BARROW	RURAL MAJOR COLLECTOR	154025		0.0	0.3	AGVIK STREET BARROW - AHKOVAK STREET BARROW
NABESNA ROAD	RURAL MAJOR COLLECTOR	237000		0.0	41.1	NABESNA ROAD - NABESNA
NEW POINT HOPE ROAD	RURAL MAJOR COLLECTOR	222100		0.0	2.5	POINT HOPE AIRPORT - POINT HOPE VILLAGE
NOME/TELLER HIGHWAY	RURAL MAJOR COLLECTOR	167000		0.0	71.1	FOURTH AVENUE WEST, NOME CITY - TELLER

**Federal Aid Highways: Interstate, Primary, and Secondary Highways of Alaska
including the National Highway System**

Northern Region

ROUTE NAME	FUNCTIONAL CLASS	CDS NUMBER	NHS	FROM MILE	THRU MILE	TERMINI NAME
NORDALE ROAD, NORTH POLE	RURAL MAJOR COLLECTOR	188813		0.0	5.6	BADGER LP/NORDALE RD JCT - CHENA HOT SPR/NORDALE RD
NORTHWAY ROAD, NORTHWAY	RURAL MAJOR COLLECTOR	180800		0.0	9.3	ALASKA/NORTHWAY RD JCT - NORTHWAY VILLAGE
NULATO AIRPORT ROAD NULATO	RURAL MAJOR COLLECTOR	164000		0.0	1.1	ROAD BEGINNING - ROAD ENDING
OLD BADGER LOOP ROAD, FNSB SE	RURAL MAJOR COLLECTOR	188801		0.0	0.9	BADGER LOOP ROAD - BADGER LOOP ROAD
OLD CHENA PUMP ROAD	RURAL MAJOR COLLECTOR	175501		0.0	0.2	CHENA RIDGE/CHENA PUMP ROAD, FNSB SW - CHENA RIDGE S
OLD RICH @ COPPER CENTER	RURAL MAJOR COLLECTOR	195500		0.0	5.7	RICHARDSON HIGHWAY - RICHARDSON HIGHWAY
OLD RICH @ EIELSON	RURAL MAJOR COLLECTOR	188100		0.0	3.4	EIELSON AFB MAIN ACCESS ROAD - ROAD CONTINUES
OLD RICH @ NORTH POLE	RURAL MAJOR COLLECTOR	188200		1.5	4.9	LAURANCE/OLD RICH (NP) JCT - OLD RICH-NP/RICHARDSON
OLD STEESE FOX	RURAL MAJOR COLLECTOR	150105		0.0	4.1	FARMERS LOOP, FBX - MCGRATH/OLD STEESE (FOX) JCT
PARKS/MCGRATH HIGHWAY	RURAL MAJOR COLLECTOR	120000		80.0	214.3	FUNCTIONAL CLASS CHANGE - PROPOSED ROAD END AT MCGRA
PEEDE ROAD, NORTH POLE	RURAL MAJOR COLLECTOR	188370		0.0	0.9	BADGER LOOP/HOLMES/PEEDE RD JCT - NORDALE/PEEDE RD J
PILOT STATION AIRPORT ROAD	RURAL MAJOR COLLECTOR	95000		0.0	1.2	PILOT STATION VILLAGE - PILOT STATION VILLAGE AIRPOR
PLACK ROAD, NORTH POLE	RURAL MAJOR COLLECTOR	188500		2.0	3.6	DAWSON ROAD, NORTH POLE - BADGER LP/PLACK RD JCT
POINT WHITSHED ROAD, CORDOVA	RURAL MAJOR COLLECTOR	211400		0.0	1.8	COPPER R/PT WHITSHED RD JCT - FUNCTIONAL CLASS CHANG
PORT ROAD, NOME CITY	RURAL MAJOR COLLECTOR	168115		0.0	0.6	SEPPALA DRIVE, NOME CITY - ROAD ENDING
RAILROAD AVENUE CORDOVA	RURAL MAJOR COLLECTOR	210100		0.4	0.7	BREAKWATER AVENUE CORDOVA - COPPER RIVER HIGHWAY
RED DOG MINE ROAD	RURAL MAJOR COLLECTOR	228000		0.0	55.0	ROAD BEGINNING - ROAD ENDING
REMINGTON ROAD, DELTA JCT	RURAL MAJOR COLLECTOR	185025		0.0	1.5	RAINBOW TROUT AVENUE, DELTA JCT - CLEARWATER ROAD, D
SAINT MARYS/MTN VILLAGE ROAD	RURAL MAJOR COLLECTOR	97000		0.0	20.3	ST MARY'S VILLAGE - MOUNTAIN VILLAGE
SAINT NICHOLAS DRIVE	RURAL MAJOR COLLECTOR	188872		0.9	1.7	5TH AVENUE, NORTH POLE - ROAD CONTINUES
SANTA CLAUS LANE, NORTH POLE	RURAL MAJOR COLLECTOR	188285		0.0	0.5	BADGER LOOP ROAD - 5TH AVENUE, NORTH POLE
SECOND STREET, CORDOVA	RURAL MAJOR COLLECTOR	210910		0.0	0.1	COPPER R/EYAK LK RD JCT - EYAK LAKE ROAD, CORDOVA
SEPPALA DRIVE, NOME CITY	RURAL MAJOR COLLECTOR	168100		0.0	1.3	BERING STREET, NOME CITY - NOME AIRPORT
SHEEP CREEK ROAD, FNSB NW	RURAL MAJOR COLLECTOR	175400		0.0	5.4	PARKS HIGHWAY - GOLDSTREAM/MURPHY DOME/SHEEP CK RD J
SHUNGNAK AIRPORT ROAD	RURAL MAJOR COLLECTOR	205000		0.0	0.9	SHUNGNAK VILLAGE - SHUGNAK VILLAGE
SKYLINE DRIVE, FBX	RURAL MAJOR COLLECTOR	151520		0.0	1.4	FARMERS LOOP, FBX - ????? INVALID CODE ?????
SOUHRADA ROAD, DELTA JCT	RURAL MAJOR COLLECTOR	185055		1.0	2.1	REMINGTON ROAD, DELTA JCT - CLEARWATER ROAD
STEESE HIGHWAY	RURAL MAJOR COLLECTOR	152000		122.2	155.4	CIRCLE HOT SPRG/STEESE HWY JCT - CIRCLE CITY
STEVENSON STREET/NARL ACCESS	RURAL MAJOR COLLECTOR	154010		0.0	4.0	ROAD BEGINNING - ROAD ENDING
STEVENSON/EBEN HOPSON STREET	RURAL MAJOR COLLECTOR	154000		0.0	1.2	PISOKAK STREET BARROW - LAURA MADISON STREET BARRO
TANACROSS ROAD NEW	RURAL MAJOR COLLECTOR	182300		0.0	1.1	ALASKA/NEW TANACROSS RD JCT - TANACROSS VILLAGE ROAD
TANACROSS WYE	RURAL MAJOR COLLECTOR	182110		0.0	0.1	TANACROSS WYE - ALASKA/TANACROSS WYE JCT
TAYLOR HIGHWAY	RURAL MAJOR COLLECTOR	250000		93.3	157.8	BOUNDARY SPUR ROAD - 8TH AVENUE, EAGLE
THIRD AVENUE, KOTZEBUE	RURAL MAJOR COLLECTOR	220000		0.0	1.1	RURIK WAY, KOTZEBUE - VILLAGE OF KOTZEBUE
TIGER FREEWAY GALENA	RURAL MAJOR COLLECTOR	163100		0.0	7.0	DIKE ROAD - FAA VORTAC SITE
TOP OF THE WORLD HIGHWAY WYE	RURAL MAJOR COLLECTOR	252600		0.0	0.1	TAYLOR HIGHWAY - TOP OF THE WORLD HIGHWAY
VALDEZ AIRPORT ROAD, VALDEZ	RURAL MAJOR COLLECTOR	191000		0.0	0.6	RICHARDSON HIGHWAY - VALDEZ AIRPORT
WESTERN ACCESS ROAD	RURAL MAJOR COLLECTOR	160000		0.0	40.0	WESTERN ACCESSDALTON HWY JCT - BOUNDARY CHANGE

**Federal Aid Highways: Interstate, Primary, and Secondary Highways of Alaska
including the National Highway System**

Northern Region

ROUTE NAME	FUNCTIONAL CLASS	CDS NUMBER	NHS	FROM MILE	THRU MILE	TERMINI NAME
COPPER RIVER HIGHWAY	RURAL MINOR ARTERIAL	210000		0.0	121.4	CORDOVA FERRY TERMINAL DOCK - RICHARDSON HIGHWAY
PARKS/MCGRATH HIGHWAY	RURAL MINOR ARTERIAL	120000		0.0	80.0	PARKS HIGHWAY - FUNCTIONAL CLASS CHANGE
RICHARDSON HIGHWAY	RURAL MINOR ARTERIAL	190000	Y	131.6	268.7	TOK CUTOFF HIGHWAY - RICHARDSON/ALASKA HWY JCT
STEESE HIGHWAY	RURAL MINOR ARTERIAL	152000		11.1	122.2	STEESE/ELLIOTT/DALTON - CIRCLE HOT SPRG/STEESE HWY J
TAYLOR HIGHWAY	RURAL MINOR ARTERIAL	250000		0.0	93.3	ALASKA/TAYLOR HWY JCT - BOUNDARY SPUR ROAD
TOP OF THE WORLD HIGHWAY	RURAL MINOR ARTERIAL	252500		0.0	13.5	BOUNDARY SPUR ROAD - ALASKA /CANADA BORDER
DALTON HIGHWAY	RURAL OTHER PRINCIPAL ART	150000	Y	0.0	415.1	ELLIOTT/PRUDHOE BAY HWY JCT - DEADHORSE AIRPORT
EGAN DRIVE, VALDEZ	RURAL OTHER PRINCIPAL ART	190525	Y	1.2	1.5	HAZELET AVENUE, VALDEZ - MEALS AVENUE, VALDEZ
ELLIOTT HIGHWAY	RURAL OTHER PRINCIPAL ART	153000	Y	0.0	68.2	STEESE/ELLIOTT/DALTON - ELLIOTT/PRUDHOE BAY HWY JCT
HAZELET AVENUE, VALDEZ	RURAL OTHER PRINCIPAL ART	190500	Y	0.0	0.3	VALDEZ FERRY TERMINAL DOCK - EGAN DRIVE, VALDEZ
RICHARDSON HIGHWAY	RURAL OTHER PRINCIPAL ART	190000	Y	0.0	117.6	MEALS AVENUE, VALDEZ - TOK CUTOFF/RICHARDSON/GLENN J
STEESE HIGHWAY	RURAL OTHER PRINCIPAL ART	152000	Y	2.6	11.1	BOUNDARY CHANGE - STEESE/ELLIOTT/DALTON
STEESE/CHS RD NB OFF RAMP	RURAL OTHER PRINCIPAL ART	150910		0.0	0.3	STEESE/CHS RD SB ON RAMP - STEESE/CHS RD NB ON RAMP
STEESE/CHS RD NB ON RAMP	RURAL OTHER PRINCIPAL ART	150930		0.0	0.3	STEESE/CHS RD NB OFF RAMP - STEESE/CHS RD SB OFF RAM
STEESE/CHS RD SB OFF RAMP	RURAL OTHER PRINCIPAL ART	150900		0.0	0.3	STEESE/CHS RD NB ON RAMP - STEESE/CHS RD SB ON RAMP
STEESE/CHS RD SB ON RAMP	RURAL OTHER PRINCIPAL ART	150920		0.0	0.3	STEESE/CHS RD SB OFF RAMP - STEESE/CHS RD NB OFF RAM
10TH AVENUE FAIRBANKS	URBAN COLLECTOR	150010		0.0	0.6	STEESE HIGHWAY - BARNETTE STREET/GILLAM WAY FBKS
12TH AVENUE FAIRBANKS	URBAN COLLECTOR	150015		0.1	0.1	NOBLE STREET - LACEY STREET
19TH/17TH AVENUE FAIRBANKS	URBAN COLLECTOR	176305		0.0	0.9	LATHROP/COWLES/19TH STREET JCT - S CUSHMAN/17TH AVE
1ST/2ND/WILBUR FAIRBANKS	URBAN COLLECTOR	176420		0.3	0.3	NOBLE STREET - CUSHMAN/1ST AVE JCT
1ST/2ND/WILBUR FAIRBANKS	URBAN COLLECTOR	176420		0.4	2.7	BARNETTE STREET/GILLAM WAY FBKS - 1ST/2ND/WILBUR F
23RD AVENUE FAIRBANKS	URBAN COLLECTOR	176310		0.0	0.9	S CUSHMAN/RAMP/23RD AVE JCT - WEST COWLES/LATHROP ST
2ND AVENUE FAIRBANKS	URBAN COLLECTOR	150025		0.1	0.5	NOBLE/2ND AVE JCT - 2ND/COWLES ST JCT
3RD AVENUE FAIRBANKS	URBAN COLLECTOR	150030		0.3	0.8	NOBLE STREET - WEST COWLES/LATHROP STREET
7TH AVENUE FAIRBANKS	URBAN COLLECTOR	150020		0.3	0.8	NOBLE STREET - WEST COWLES/LATHROP STREET
AURORA DRIVE FAIRBANKS	URBAN COLLECTOR	150125		0.0	0.8	COLLEGE/AURORA AVE JCT - HANSON ROAD FAIRBANKS
BADGER LOOP ROAD	URBAN COLLECTOR	188800		1.0	1.9	BOUNDARY CHANGE - BADGER LOOP ROAD
BARNETTE STREET/GILLAM WAY FB	URBAN COLLECTOR	176421		0.5	0.9	AIRPORT WAY FAIRBANKS - 17TH AVENUE
COLLEGE ROAD, FBX	URBAN COLLECTOR	150100		0.0	0.1	HAMILTON AVENUE FAIRBANKS - COLLEGE/STEESE HWY JCT
CUSHMAN STREET, FBX	URBAN COLLECTOR	176300		1.0	1.6	ALASKA RAILROAD CROSSING - VAN HORN/CUSHMAN INTERSEC
DALE ROAD	URBAN COLLECTOR	175720		0.0	2.1	AIRPORT WAY FAIRBANKS - INDUSTRIAL ROAD (FIA)
DAVIS ROAD, FBX	URBAN COLLECTOR	176500		0.0	1.9	UNIVERSITY AVENUE, FBX - WEST COWLES/LATHROP STREET
EAGLE AVENUE FAIRBANKS	URBAN COLLECTOR	176510		0.1	0.3	3RD STREET, FBX - SLATER DRIVE
EASY STREET, FBX	URBAN COLLECTOR	176110		0.5	0.9	VAN HORN ROAD, FBX - OLD RICH @ SOUTH FAIRBANKS
F STREET, FAIRBANKS	URBAN COLLECTOR	150051		0.0	0.0	FAREWELL AVENUE - FAREWELL/TRAINOR GATE JCT
FAIRBANKS STREET FAIRBANKS	URBAN COLLECTOR	175870		0.0	1.0	TANANA LOOP FAIRBANKS - RAIROAD OVERPASS (UAF)
FAREWELL AVENUE	URBAN COLLECTOR	150044		0.0	0.7	HAMILTON AVENUE FAIRBANKS - F STREET, FAIRBANKS
GAFFNEY ROAD FAIRBANKS	URBAN COLLECTOR	150007		0.0	0.4	BARNETTE STREET/GILLAM WAY FBKS - NOBLE STREET

by functional class

**Federal Aid Highways: Interstate, Primary, and Secondary Highways of Alaska
including the National Highway System**

Northern Region

ROUTE NAME	FUNCTIONAL CLASS	CDS NUMBER	NHS	FROM MILE	THRU MILE	TERMINI NAME
HOLMES ROAD, FNSB SE	URBAN COLLECTOR	188850		0.0	0.7	BADGER LP/HOLMES EXT/MONTGOMERY RD JCT - HOLMES/H EX
INDUSTRIAL ROAD (FIA)	URBAN COLLECTOR	175730		0.0	0.6	DALE ROAD - INDUSTRIAL ROAD EXIT RAMP
INDUSTRIAL ROAD EXIT RAMP	URBAN COLLECTOR	175707		0.0	0.4	AIRPORT WAY FAIRBANKS - INDUSTRIAL ROAD (FIA)
LACEY STREET	URBAN COLLECTOR	176460		0.0	0.5	WENDELL STREET - 12TH AVENUE FAIRBANKS
LATHROP CORRIDOR	URBAN COLLECTOR	177150		0.0	0.6	1ST/2ND/WILBUR FAIRBANKS - DANBY/JOHANSEN EXP JCT
LATHROP STREET	URBAN COLLECTOR	176440		0.0	0.5	1ST/2ND/WILBUR FAIRBANKS - AIRPORT WAY FAIRBANKS
LOFTUS ROAD	URBAN COLLECTOR	175850		0.0	0.4	GEIST/LOFTUS RD JCT - BIRCH/LOFTUS RD JCT
NOBLE STREET	URBAN COLLECTOR	176470		0.0	0.6	WENDELL STREET - AIRPORT WAY FAIRBANKS
PHILLIPS FIELD ROAD	URBAN COLLECTOR	176350		0.0	1.7	ILLINOIS/PHILLIPS FIELD RD JCT - PEGER ROAD, FBX
TAKU DRIVE FAIRBANKS	URBAN COLLECTOR	175300		0.0	0.2	FARMERS LOOP, FBX - TALKEETNA
TANANA DRIVE FAIRBANKS	URBAN COLLECTOR	175305		0.0	0.7	FARMERS LOOP, FBX - TALKEETNA
TANANA LOOP FAIRBANKS	URBAN COLLECTOR	175310		0.0	3.1	TALKEETNA - TANANA DRIVE FAIRBANKS
TRAINOR GATE ROAD FAIRBANKS	URBAN COLLECTOR	150045		1.4	2.2	FAREWELL/TRAINOR GATE JCT - OLD STEESE FAIRBANKS
UNIVERSITY AVENUE, FBX	URBAN COLLECTOR	175900		1.1	2.8	PARKS HIGHWAY - PARKS HIGHWAY
VAN HORN ROAD, FBX	URBAN COLLECTOR	176121		3.9	4.4	VAN HORN/CUSHMAN INTERSECTION - EASY STREET, FBX
WASHINGTON DRIVE FAIRBANKS	URBAN COLLECTOR	175940		0.0	0.1	AIRPORT WAY FRONTAGE ROAD S2 - REWAK DRIVE FAIRBANK
WEMBLY AVENUE	URBAN COLLECTOR	177350		0.0	0.4	DANBY STREET - AURORA DRIVE FAIRBANKS
WEST COWLES/LATHROP STREET	URBAN COLLECTOR	176200		0.0	0.7	1ST/2ND/WILBUR FAIRBANKS - AIRPORT WAY FAIRBANKS
30TH AVENUE ACCESS EB	URBAN INTERSTATE	179750		0.0	0.1	30TH AVENUE - PARKS EB TO 30TH AVE RAMP
30TH AVENUE ACCESS WB	URBAN INTERSTATE	179750		0.0	0.1	30TH AVENUE - PARKS EB TO 30TH AVE RAMP
AIRPORT WAY EB - PARKS NB RAMP	URBAN INTERSTATE	170103		0.0	0.1	AIRPORT WAY FAIRBANKS - AIRPT WY WB-PKS NB RAMP
AIRPORT WAY EB - PARKS SB RAMP	URBAN INTERSTATE	170107		0.0	0.6	AIRPORT WAY FAIRBANKS - PARKS HIGHWAY
AIRPORT WAY WB - PARKS NB RAMP	URBAN INTERSTATE	170102		0.0	0.5	AIRPORT WAY FAIRBANKS - PARKS HIGHWAY
AIRPORT WAY WB - PARKS SB RAMP	URBAN INTERSTATE	170108		0.0	0.1	AIRPORT WAY FAIRBANKS - AIRPT WAY EB/PKS SB RMP
ALASKA HWY SB TO 23RD AVE RAMP	URBAN INTERSTATE	180012		0.0	0.3	23RD RAMP/RICHARDSON HWY JCT - S CUSHMAN/RAMP/23RD A
ALASKA HWY SB TO PARKS WB RAMP	URBAN INTERSTATE	180014		0.0	0.2	PARKS WB/RICHARDSON HWY JCT - PARKS WB
ALASKA HWY TO PARKS WB RAMP	URBAN INTERSTATE	170122		0.0	0.6	PARKS WB RAMP/RICHARDSON HWY JCT - PARKS WB
CUSHMAN NB TO ALASKA HWY NB RA	URBAN INTERSTATE	180013		0.0	0.5	S CUSHMAN/RAMP/30TH AVE JCT - CUSHMAN NB RAMP/RICHAR
CUSHMAN TO PARKS WB RAMP	URBAN INTERSTATE	170109		0.0	0.3	S CUSHMAN/RAMP JCT - PARKS HIGHWAY
PARKS EB - RICHARDSON NB OFF R	URBAN INTERSTATE	170123		0.0	0.6	PARKS WB - PARKS/RICHARDSON HWY JCT
PARKS EB - RICHARDSON SB RAMP	URBAN INTERSTATE	170124		0.0	0.3	PARKS WB - PARKS/RICHARDSON HWY JCT
PARKS HIGHWAY	URBAN INTERSTATE	170000	Y	319.0	323.7	PARKS WB - GEIST OFF RAMP - PARKS WB
PARKS NB - AIRPORT WAY WB RAMP	URBAN INTERSTATE	170105		0.0	0.3	PARKS HIGHWAY - AIRPORT WAY FAIRBANKS
PARKS NB - OLD AIRPORT RD RAMP	URBAN INTERSTATE	170101		0.0	0.1	PARKS HIGHWAY - OLD AIRPORT/RAMP JCT
PARKS SB - AIRPORT WAY EB RAMP	URBAN INTERSTATE	170106		0.0	0.3	PARKS HIGHWAY - AIRPORT WAY FAIRBANKS
PARKS SB - AIRPORT WAY WB RAMP	URBAN INTERSTATE	170104		0.0	0.5	PARKS HIGHWAY - AIRPORT WAY FAIRBANKS
RICHARDSON HIGHWAY	URBAN INTERSTATE	190000	Y	359.5	363.0	BOUNDARY CHANGE - AIRPORT/GAFFNEY/RICHARDSON/STEESE
1ST/2ND/WILBUR FAIRBANKS	URBAN MINOR ARTERIAL	176420		0.3	0.4	CUSHMAN/1ST AVE JCT - 1ST/2ND/WILBUR FAIRBANKS

**Federal Aid Highways: Interstate, Primary, and Secondary Highways of Alaska
including the National Highway System**

Northern Region

ROUTE NAME	FUNCTIONAL CLASS	CDS NUMBER	NHS	FROM MILE	THRU MILE	TERMINI NAME
3RD STREET, FBX	URBAN MINOR ARTERIAL	150040		0.0	0.4	MINNIE/OLD STEESE (FBKS)/3RD ST JCT - HAMILTON AVENU
BARNETTE STREET/GILLAM WAY FB	URBAN MINOR ARTERIAL	176421		0.0	0.5	1ST/2ND/WILBUR FAIRBANKS - AIRPORT WAY FAIRBANKS
COLLEGE NB - JOHANSEN EB ON RA	URBAN MINOR ARTERIAL	177205		0.0	0.3	COLLEGE ROAD, FBX - JOHANSEN EXPRESSWAY
COLLEGE NB - JOHANSEN WB ON RA	URBAN MINOR ARTERIAL	177203		0.0	0.1	COLLEGE ROAD, FBX - COLLEGE SB - JOHANSEN WB ON RAMP
COLLEGE ROAD, FBX	URBAN MINOR ARTERIAL	150100		0.1	4.1	COLLEGE/STEESE HWY JCT - UNIVERSITY AVE/ COLLEGE RD
COLLEGE SB - JOHANSEN EB ON RA	URBAN MINOR ARTERIAL	177206		0.0	0.1	COLLEGE ROAD, FBX - COLLEGE NB - JOHANSEN EB ON RAMP
COLLEGE SB - JOHANSEN WB ON RA	URBAN MINOR ARTERIAL	177204		0.0	0.3	COLLEGE ROAD, FBX - JOHANSEN EXPRESSWAY
COLLEGE-ILLINOIS RAMP	URBAN MINOR ARTERIAL	150101		0.0	0.1	COLLEGE ROAD, FBX - ILLINOIS STREET, FBX
CUSHMAN STREET, FBX	URBAN MINOR ARTERIAL	176300		1.6	3.8	VAN HORN/CUSHMAN INTERSECTION - DRIVEWAY/ILLINOIS ST
DANBY STREET	URBAN MINOR ARTERIAL	177140		0.0	0.8	DANBY/JOHANSEN EXP JCT - COLLEGE/DANBY ST JCT
ILLINOIS STREET, FBX	URBAN MINOR ARTERIAL	176325		0.0	0.7	DRIVEWAY/ILLINOIS ST JCT - COLLEGE/ILLINOIS ST JCT
ILLINOIS-COLLEGE RAMP S BND	URBAN MINOR ARTERIAL	176301		0.0	0.1	ILLINOIS STREET, FBX - COLLEGE ROAD, FBX
JOHANSEN WB - COLLEGE SB OFF R	URBAN MINOR ARTERIAL	177202		0.0	0.1	JOHANSEN WB - COLLEGE NB OFF RAMP - COLLEGE ROAD, FB
MINNIE STREET, FBX	URBAN MINOR ARTERIAL	176360		0.0	0.5	MINNIE/ILLINOIS ST JCT - MINNIE/OLD STEESE (FBKS)/3R
OLD RICH @ S FBKS-RICH EB WYE	URBAN MINOR ARTERIAL	190706		0.0	0.6	RICH HWY WB-OLD RICH @ S FBKS WYE - RICHARDSON HIGHW
OLD RICH @ SOUTH FAIRBANKS	URBAN MINOR ARTERIAL	190700		0.0	1.1	OLD RICH @ S FBKS-RICH EB WYE - PEGER/VAN HORN/CUSHM
OLD STEESE FAIRBANKS	URBAN MINOR ARTERIAL	150110		0.0	1.2	JOHANSEN/OLD STEESE (FBKS) JCT - OLD STEESE FAIRBAN
PARKS EB TO 30TH AVE RAMP	URBAN MINOR ARTERIAL	179700		0.0	0.5	PARKS HIGHWAY - PEGER/VAN HORN/CUSHMAN
PEGER ROAD, FBX	URBAN MINOR ARTERIAL	176120		0.0	2.6	ROAD BEGINNING - MOORE-CARTWRIGHT/PEGEP EXT/VAN HO
RICH HWY WB-OLD RICH @ S FBKS	URBAN MINOR ARTERIAL	190705		0.0	0.5	OLD RICH-FBKS/RICHARDSON HWY JCT - OLD RICH @ S FBKS
VAN HORN ROAD, FBX	URBAN MINOR ARTERIAL	176121		1.9	3.9	MOORE-CARTWRIGHT/PEGEP EXT/VAN HORN - VAN HORN/CUS
WENDELL STREET	URBAN MINOR ARTERIAL	176475		0.0	0.3	OLD STEESE FAIRBANKS - LACEY STREET
WEST COWLES/LATHROP STREET	URBAN MINOR ARTERIAL	176200		0.7	2.4	AIRPORT WAY FAIRBANKS - VAN HORN ROAD, FBX
3RD AVENUE OFF RAMP	URBAN OTHER PRINCIPAL ART	150035		0.0	0.1	STEESE HIGHWAY - ROAD CLOSED
AIRPORT WAY FAIRBANKS	URBAN OTHER PRINCIPAL ART	175700	Y	0.0	6.0	AIRPORT/GAFFNEY/RICHARDSON/STEESE JCT - WIEN ROAD (F
GAFFNEY ROAD (WAINWRIGHT MAIN	URBAN OTHER PRINCIPAL ART	150005		0.0	0.2	AIRPORT/GAFFNEY/RICHARDSON/STEESE JCT - ROAD ENDING
GEIST ROAD, FBX	URBAN OTHER PRINCIPAL ART	175800	Y	0.0	1.7	UNIVERSITY/GEIST/JOHANSEN EXP JCT - CHENA RIDGE/CHEN
JOHANSEN EB - COLLEGE NB OFF R	URBAN OTHER PRINCIPAL ART	177208		0.0	0.1	JOHANSEN EB - COLLEGE SB OFF RAMP - COLLEGE ROAD, FB
JOHANSEN EB - COLLEGE SB OFF R	URBAN OTHER PRINCIPAL ART	177207		0.0	0.3	JOHANSEN EXPRESSWAY - COLLEGE ROAD, FBX
JOHANSEN EB - PEGEP NB OFF RAM	URBAN OTHER PRINCIPAL ART	177216		0.0	0.1	JOHANSEN EB - PEGEP SB OFF RAMP - PEGEP ROAD, FBX
JOHANSEN EB - PEGEP SB OFF RAM	URBAN OTHER PRINCIPAL ART	177215		0.0	0.3	JOHANSEN EXPRESSWAY - PEGEP ROAD, FBX
JOHANSEN EXPRESSWAY	URBAN OTHER PRINCIPAL ART	177200	Y	0.0	4.2	UNIVERSITY/GEIST/JOHANSEN EXP JCT - JOHANSEN/STEESE
JOHANSEN WB - AURORA NB RAMP	URBAN OTHER PRINCIPAL ART	177217		0.0	0.2	JOHANSEN EXPRESSWAY - HANSON ROAD FAIRBANKS
JOHANSEN WB - COLLEGE NB OFF R	URBAN OTHER PRINCIPAL ART	177201		0.0	0.3	JOHANSEN EXPRESSWAY - COLLEGE ROAD, FBX
JOHANSEN WB - PEGEP NB OFF RAM	URBAN OTHER PRINCIPAL ART	177209		0.0	0.4	JOHANSEN EXPRESSWAY - PEGEP ROAD, FBX
JOHANSEN WB - PEGEP SB OFF RAM	URBAN OTHER PRINCIPAL ART	177210		0.0	0.1	JOHANSEN WB - PEGEP NB OFF RAMP - PEGEP ROAD, FBX
PEGEP NB - JOHANSEN EB ON RAMP	URBAN OTHER PRINCIPAL ART	177213		0.0	0.4	PEGEP ROAD, FBX - JOHANSEN EXPRESSWAY
PEGEP NB - JOHANSEN WB ON RAMP	URBAN OTHER PRINCIPAL ART	177211		0.0	0.1	ROAD CONTINUES - PEGEP SB - JOHANSEN WB ON RAMP

**Federal Aid Highways: Interstate, Primary, and Secondary Highways of Alaska
including the National Highway System**

Northern Region

ROUTE NAME	FUNCTIONAL CLASS	CDS NUMBER	NHS	FROM MILE	THRU MILE	TERMINI NAME
PEGER SB - JOHANSEN EB ON RAMP	URBAN OTHER PRINCIPAL ART	177214		0.0	0.1	PEGER ROAD, FBX - PEGER NB - JOHANSEN EB ON RAMP
PEGER SB - JOHANSEN WB ON RAMP	URBAN OTHER PRINCIPAL ART	177212		0.0	0.3	PEGER ROAD, FBX - JOHANSEN EXPRESSWAY
STEESE HIGHWAY	URBAN OTHER PRINCIPAL ART	152000	Y	0.0	2.6	AIRPORT/GAFFNEY/RICHARDSON/STEESE JCT - BOUNDARY CHA
UNIVERSITY AVENUE, FBX	URBAN OTHER PRINCIPAL ART	175900		2.8	5.1	PARKS HIGHWAY - UNIVERSITY AVE/ COLLEGE RD JCT
WIEN NB - AIRPORT WAY EB RAMP	URBAN OTHER PRINCIPAL ART	175710		0.0	0.2	WIEN ROAD (FIA EXIT) - AIRPORT WAY FAIRBANKS
WIEN ROAD (FIA EXIT)	URBAN OTHER PRINCIPAL ART	175705	Y	0.0	0.3	AIRPORT ACCESS ROAD "A" - AIRPORT WAY FAIRBANKS

**Federal Aid Highways: Interstate, Primary, and Secondary Highways of Alaska
including the National Highway System**

Southeast Region

ROUTE NAME	FUNCTIONAL CLASS	CDS NUMBER	NHS	FROM MILE	THRU MILE	TERMINI NAME
10TH STREET JUNEAU	URBAN COLLECTOR	296012		0.0	0.1	EGAN/10TH ST JCT - GLACIER HWY/WILLOUGHBY AVENUE JU
12TH STREET JUNEAU	URBAN COLLECTOR	296067		0.0	0.4	EGAN/12TH ST JCT - CAPITAL AVENUE, JUNEAU DOWNTOWN
3RD AVENUE HAINES	RURAL MAJOR COLLECTOR	298006		0.0	0.6	MUD BAY/3RD AVE S JCT - HAINES/3RD AVE JCT
4TH STREET JUNEAU	URBAN COLLECTOR	296077		0.0	0.1	4TH/MAIN ST JCT - FRANKLIN STREET JUNEAU
AIRPORT ROAD WRANGELL	RURAL MAJOR COLLECTOR	293310		0.0	0.8	WR APT/WR EAST RD JCT - EVERGREEN/WR APT RD JCT
AIRPORT ROAD, YAKUTAT	RURAL MAJOR COLLECTOR	297000		0.0	3.5	YAKUTAT AIRPORT - BOAT HBR/DANGEROUS R/M BAY/YAKUTAT
ALASKA AVENUE, KETCHIKAN CITY	URBAN COLLECTOR	291453		0.3	0.3	BUREN ROAD, KETCHIKAN CITY - BRYANT STREET, KETCHIKA
ANGOON FERRY ACCESS ROAD	RURAL MAJOR COLLECTOR	290120		0.0	0.1	ANGOON F T/KOOTZNAHOO RD JCT - ANGOON FERRY TERMINAL
ANGUS WAY, JUNEAU DOWNTOWN	URBAN COLLECTOR	296026		0.0	0.1	EVERGREEN AVENUE JUNEAU - COLEMAN STREET, JUNEAU DO
AUKE BAY FERRY TERMINAL JUNE	URBAN OTHER PRINCIPAL ART	296605	Y	0.0	0.1	AUKE BAY FT/GLACIER HWY JCT - AUKE BAY/HAINES MARINE
AUKE LAKE/UNIVERSITY WAY, JUNE	URBAN COLLECTOR	296638		0.0	0.7	FRITZ COVE/GLACIER HWY JCT - MENDENHALL LOOP/UAS RD
BARANOF AVENUE, KETCHIKAN CITY	URBAN COLLECTOR	291452		0.0	0.5	JACKSON STREET, KETCHIKAN CITY - BUREN ROAD, KETCHIK
BARNEY WAY/DOCK STREET, KETCHI	URBAN COLLECTOR	291414		0.0	0.1	BARNEY/STEDMAN ST JCT - DOCK/MAIN JCT
BAWDEN STREET, KETCHIKAN CITY	URBAN COLLECTOR	291421		0.1	0.3	BAWDEN/MILL ST JCT - BAWDEN STREET, KETCHIKAN CITY
BEACH ROAD HAINES	RURAL MAJOR COLLECTOR	298023		0.0	0.0	BEACH/MUD BAY RD JCT - BEACH/FRONT ST JCT
BENNETT STREET WRANGELL	RURAL MAJOR COLLECTOR	293315		0.0	0.4	ALASKA/CHURCH/ST BENNET ST JCT - WR APT/WR EAST RD J
BERNERS AVENUE JUNEAU AIRPORT	URBAN COLLECTOR	296339		0.0	0.3	GLACIER HIGHWAY NUGGET, JUNEAU AIR PORT - RADCLIFFE
BIG SALT LAKE ROAD	RURAL MAJOR COLLECTOR	292025		0.0	17.1	BIG SALT LAKE/CRAIG/HOLLIS HWY JCT - BIG SALT LAKE/N
BRADY STREET SITKA	URBAN COLLECTOR	295438		0.0	0.1	BRADY/HALIBUT POINT RD JCT - ROAD ENDING
BRYANT STREET, KETCHIKAN CENTR	URBAN COLLECTOR	291502		0.0	0.2	ALASKA AVENUE, KETCHIKAN CITY - NORTH TONGASS KETCH
BUREN ROAD, KETCHIKAN CITY	URBAN COLLECTOR	291408		0.3	0.3	BARANOF AVENUE, KETCHIKAN CITY - ALASKA AVENUE, KETC
CALHOUN STREET JUNEAU	URBAN COLLECTOR	296020		0.0	0.3	12TH STREET JUNEAU - 4TH/MAIN ST JCT
CARLANNA LAKE ROAD KETCHIKAN	URBAN COLLECTOR	291405		0.0	0.6	CARLANNA LAKE/TONGASS S AVE JCT - ROAD ENDING
CASCADE STREET SITKA	URBAN COLLECTOR	295436		0.0	0.2	GAVIN STREET SITKA - PETERSON AVENUE SITKA
CHANNEL DRIVE JUNEAU	URBAN COLLECTOR	296217		0.0	0.4	CHANNEL/EGAN/TWIN LAKES DR JCT - CHANNEL/MARINA RD J
CHURCH / 2ND STREET WRANGELL	RURAL MAJOR COLLECTOR	293326		0.0	0.5	STIKINE/WR F T SPUR RD JCT - WRANGELL AVENUE WRANGE
CHURCHILL WAY JUNEAU LEMON CR	URBAN COLLECTOR	296233		0.0	0.1	DAVIS AVENUE, JUNEAU - ROUTE END
COLEMAN STREET, JUNEAU DOWNTOW	URBAN COLLECTOR	296063		0.0	0.0	JUDY LANE, JUNEAU DOWNTOWN - HIGHLAND DR IVE JUNEAU
COLLEGE AVENUE, KETCHIKAN CITY	URBAN COLLECTOR	291419		0.0	0.1	ROAD ENDING - SEVENTH AVENUE, KETC HIKAN CITY
CORDOVA STREET, DOUGLAS ISLAND	URBAN COLLECTOR	296108		0.0	0.2	CORDOVA/DOUGLAS HWY JCT - PIONEER AVENUE DOUGLAS IS
CRAIG/KLAWOCK/HOLLIS ROAD	RURAL MAJOR COLLECTOR	292000		0.0	30.7	CRAIG - HOLLIS/PETERSBURG FERRY ROUTE
CRAZYHORSE DRIVE, JUNEAU AUKE	URBAN COLLECTOR	296641		0.1	0.2	INDUSTRIAL BOULEVARD JUNEAU - ROAD ENDING
CREST AVENUE, JUNEAU AIR PORT	URBAN COLLECTOR	296313		0.0	0.4	CREST/OLD DAIRY RD JCT - YANDUKIN DRIVE JUNEAU AIRP
DAVIS AVENUE, JUNEAU	URBAN COLLECTOR	296230		0.0	0.4	DAVIS/LEMON RD JCT - CHURCHILL WAY JUNEAU LEMON CRE
DEERMONT STREET, KETCHIKAN CIT	URBAN COLLECTOR	291427		0.0	0.4	DEERMONT/STEDMAN ST JCT - KETCHIKAN LAKES ROAD, KETC
DOCK STREET, KETCHIKAN CITY	URBAN COLLECTOR	291445		0.0	0.0	MAIN STREET, KETCHIKAN CITY - DOCK/FRONT ST JCT
DOTSONS LANDING ROAD	URBAN COLLECTOR	296670		0.0	0.7	DOTSONS LANDING/GLACIER HWY JCT - AMALGA HARBOR BOAT
EDGE CUMBE DRIVE SITKA	URBAN COLLECTOR	295427		0.0	1.0	CASCADE CREEK/EDGE CUMBE DR JCT - PETERSON AVENUE SI

**Federal Aid Highways: Interstate, Primary, and Secondary Highways of Alaska
including the National Highway System**

Southeast Region

ROUTE NAME	FUNCTIONAL CLASS	CDS NUMBER	NHS	FROM MILE	THRU MILE	TERMINI NAME
EGAN/CHANNEL DRIVE CONNECTOR	URBAN COLLECTOR	296267		0.0	0.0	EGAN/POWER HOUSE/MARINA RD JCT - CHANNEL/MARINA RD J
EGAN/LEMON ROAD CONNECTOR AT S	URBAN COLLECTOR	296224		0.0	0.0	LEMON/SUNNY POINT ACCESS RD JCT - EGAN/SUNNY POINT A
ENGINEERS CUTOFF ROAD JUNEAU	URBAN COLLECTOR	296600		0.0	1.1	GLACIER/MENDENHALL PENN RD JCT - ENGINEERS CUT/MEDEN
EVERGREEN AVENUE JUNEAU	URBAN COLLECTOR	296072		0.0	0.2	MARTIN ROAD JUNEAU - ANGUS WAY, JUNEAU DOWNTOWN
FERRY ACCESS ROAD, SITKA	URBAN MINOR ARTERIAL	295401	Y	0.0	0.1	SITKA FERRY TERMINAL DOCK - HALIBUT POINT/RODMAN BAY
FERRY TERMINAL ROAD HAINES	RURAL OTHER PRINCIPAL ART	298200	Y	0.0	0.1	HAINES HWY/LUTAK/HAINES FT RD JCT - SOUTHEAST MARINE
FERRY WAY JUNEAU	URBAN COLLECTOR	296074		0.0	0.0	FERRY WAY/ MARINE WAY JCT - FERRY/FRANKLIN ST JCT
FIRST AVENUE UPPER, WRANGELL	RURAL MAJOR COLLECTOR	293313		0.0	0.1	BENNETT STREET WRANGELL - ROAD ENDING
FISH CREEK ROAD, DOUGLAS ISLAN	URBAN COLLECTOR	296154		0.0	5.9	N DOUGLAS/FISH CREEK RD JCT - EAGLECREST SKI AREA
FOREST AVENUE KETCHIKAN CITY	URBAN COLLECTOR	291422		0.0	0.3	SCHOENBAR ROAD KETCHIKAN CITY - PINE STREET UPPER,
FOURTH AVENUE, KETCHIKAN CITY	URBAN COLLECTOR	291461		0.0	0.3	WASHINGTON STREET, KETCHIKAN CITY - JACKSON STREET,
FRANKLIN ROAD, KETCHIKAN BORO	URBAN COLLECTOR	291346		0.0	0.2	ROOSEVELT/S TONGASS HWY N JCT - ROOSEVELT RD/ROOSEVE
FRANKLIN STREET JUNEAU	URBAN COLLECTOR	296014		0.0	0.3	ADMIRAL/S FRANKLIN ST JCT - 4TH STREET JUNEAU
FRITZ COVE ROAD JUNEAU	URBAN COLLECTOR	296634		0.0	2.5	SMUGGLERS COVE - FRITZ COVE/GLACIER HWY JCT
FRONT STREET HAINES	RURAL MAJOR COLLECTOR	298010		0.6	1.0	FRONT/MAIN ST JCT - BEACH/FRONT ST JCT
FRONT STREET JUNEAU	URBAN COLLECTOR	296017		0.0	0.1	FRANKLIN STREET JUNEAU - MAIN STREET JUNEAU
GASTINEAU CHANNEL FERRY ROAD	URBAN COLLECTOR	296078		0.0	0.0	JUNEAU CITY FERRY TERMINAL DOCK - S FRANKLIN/JUNEAU
GAVIN STREET SITKA	URBAN COLLECTOR	295437		0.0	0.0	ROAD ENDING - CASCADE STREET SITKA
GLACIER AVENUE JUNEAU	URBAN COLLECTOR	296006		0.0	0.1	EGAN/GLACIER AVE JCT - GLACIER HWY/WILLOUGHBY AVENUE
GLACIER HIGHWAY NORTH JUNEAU	URBAN COLLECTOR	296332		0.0	0.4	OLD GLACIER HWY/OLD GLACIER HWY N JCT - GLACIER HWY/
GLACIER HIGHWAY NUGGET, JUNEAU	URBAN MINOR ARTERIAL	296331		0.0	1.1	EGAN/OLD GLACIER (NUGGET) - EGAN/MENDENHALL LOOP S/O
GLACIER HWY/LEMON ROAD JUNEAU	URBAN COLLECTOR	296229		0.0	3.9	EGAN/LEMON/YANDUKIN DR JCT - EGAN/LEMON RD JCT
GLACIER HWY/TWIN LAKES DRIVE	URBAN COLLECTOR	296222		0.0	1.9	LEMON/TWIN LAKES DR JCT - CHANNEL/EGAN/TWIN LAKES DR
GLACIER HWY/WILLOUGHBY AVENUE	URBAN COLLECTOR	296016		0.0	2.3	EGAN/GLACIER AVE JCT - EGAN/WILLOUGHBY AVE JCT
GLACIER/DOUGLAS HIGHWAY JUNEAU	URBAN MINOR ARTERIAL	296000		4.0	30.2	ECHO COVE - AUKE BAY FT/GLACIER HWY JCT
GLACIER/DOUGLAS HIGHWAY JUNEAU	URBAN OTHER PRINCIPAL ART	296000	Y	30.2	42.7	AUKE BAY FT/GLACIER HWY JCT - EGAN/10TH ST JCT
GRANT STREET, KETCHIKAN CITY	URBAN COLLECTOR	291412		0.2	0.3	MAIN STREET, KETCHIKAN CITY - GRANT/FRONT ST JCT
GUSTAVUS AIRPORT ROAD	RURAL MAJOR COLLECTOR	295308		0.0	5.5	GUSTAVUS AIRPORT - GLACIER BAY NATIONAL MONUMENT RD
GUSTAVUS STATE DOCK ROAD	RURAL MAJOR COLLECTOR	295308S1		0.0	1.5	G AIRPORT/G STATE DOCK RD JCT - STATE DOCK
HAINES HIGHWAY HAINES	RURAL OTHER PRINCIPAL ART	298000	Y	0.0	39.7	HAINES/MAIN ST JCT - US CUSTOMS OFFICE
HAINES/LUTAK ROAD HAINES	RURAL OTHER PRINCIPAL ART	298150	Y	0.0	4.3	HAINES HWY/LUTAK/HAINES FT RD JCT - HAINES/MAIN ST J
HALIBUT POINT ROAD, SITKA	URBAN COLLECTOR	295400		0.0	0.7	STARRIGAVIN CREEK CAMPGROUND - HALIBUT POINT/RODMAN
HALIBUT POINT ROAD, SITKA	URBAN MINOR ARTERIAL	295400	Y	0.7	7.3	HALIBUT POINT/RODMAN BAY RD JCT - LAKE/OJA ST JCT
HARBOR DRIVE, SITKA	URBAN LOCAL ROAD	295460	Y	1.5	1.6	SITKA AIRPORT - ROAD ENDING
HARBOR DRIVE, SITKA	URBAN MINOR ARTERIAL	295460	Y	0.0	1.5	HALIBUT PT/LINCOLN ST JCT - SITKA AIRPORT
HARBOR WAY (HARBOR DR. EXTENSI	URBAN COLLECTOR	295490		0.0	0.2	LINCOLN/HARBOR DR JCT - LINCOLN/BARRACKS ST JCT
HAUGEN DRIVE PETERSBURG	RURAL MAJOR COLLECTOR	294015		0.0	1.7	HAUGEN/NORDIC DR JCT - HAUGEN/SANDY BEACH RD JCT
HIGHLAND DRIVE JUNEAU	URBAN COLLECTOR	296034		0.0	0.3	ROAD BEGINNING - GLACIER/HIGHLAND DR JCT

**Federal Aid Highways: Interstate, Primary, and Secondary Highways of Alaska
including the National Highway System**

Southeast Region

ROUTE NAME	FUNCTIONAL CLASS	CDS NUMBER	NHS	FROM MILE	THRU MILE	TERMINI NAME
HOLLIS FERRY TERMINAL SPUR	RURAL MAJOR COLLECTOR	292450		0.0	0.3	HOLLIS RD/HOLLIS FT SPUR JCT - HOLLIS FERRY TERMINAL
HOONAH AIRPORT ROAD	RURAL MAJOR COLLECTOR	295311		0.0	2.2	HOONAH AIRPORT RD/H SPUR MARINE RTE JCT - HOONAH AIR
HOSPITAL DRIVE JUNEAU	URBAN COLLECTOR	296225		0.0	0.3	HOSPITAL/TWIN LAKES DR JCT - BARTLETT MEMORIAL HOSPI
INDUSTRIAL BOULEVARD JUNEAU	URBAN COLLECTOR	296636		0.0	0.8	GLACIER/INDUSTRIAL BLVD JCT - MENDENHALL RIVER
IRWIN STREET JUNEAU	URBAN COLLECTOR	296036		0.0	0.1	MARTIN/12TH ST JCT - MARTIN ROAD JUNEAU
JACKSON STREET, KETCHIKAN CITY	URBAN COLLECTOR	291407		0.0	0.6	FOURTH AVENUE, KETCHIKAN CITY - ROAD ENDING
JEFF DAVIS STREET SITKA	URBAN COLLECTOR	295533		0.0	0.2	JEFF DAVIS/SAWMILL CK RD JCT - LINCOLN STREET SITKA
JEFFERSON STREET, KETCHIKAN CI	URBAN COLLECTOR	291415		0.0	0.3	JEFFERSON/TONGASS AVE JCT - ROAD ENDING
JUNEAU-DOUGLAS BRIDGE ROAD	URBAN MINOR ARTERIAL	296130		0.0	0.4	EGAN/10TH ST JCT - DOUGLAS HWY/N DOUGLAS HWY JCT
KAKE AIRPORT ROAD	RURAL MAJOR COLLECTOR	294310		0.0	0.6	KAKE-KEKU/KAKE APT RD JCT - KAKE AIRPORT TERMINAL
KAKE FERRY TERMINAL SPUR ROAD	RURAL MAJOR COLLECTOR	294305		0.0	0.1	KAKE-KEKU/KAKE F T SPUR RD JCT - KAKE FERRY TERMINAL
KATLIAN STREET SITKA	URBAN COLLECTOR	295439		0.0	0.8	HALIBUT POINT ROAD, SITKA - LINCOLN STREET SITKA
KETCHIKAN AIRPORT SHUTTLE ACCE	URBAN COLLECTOR	291508	Y	0.0	0.1	KETCH APT SHUTTLE ACCESS RD/N TONGASS - SHUTTLE FERR
KETCHIKAN FERRY TERMINAL ROAD	URBAN MINOR ARTERIAL	291410	Y	0.0	0.2	BRYANT/N TONGASS HWY/TONGASS AVE/K FT RD - SOUTHEAST
KIMSHAM STREET SITKA	URBAN COLLECTOR	295475		0.0	0.1	PETERSON AVENUE SITKA - KIMSHAM STREET SITKA
KLAWOCK AIRPORT ROAD	RURAL MAJOR COLLECTOR	292326		0.0	0.7	BIG SALT LAKE/KLAWOCK APT RD JCT - KLAWOCK AIRPORT
KLONDIKE HIGHWAY S KAGWAY	RURAL OTHER PRINCIPAL ART	299500	Y	0.0	14.9	SKAGWAY FERRY TERMINAL DOCK - ALASKA-CANADA BORDER
KNUDSON COVE ROAD KETCHIKAN B	URBAN COLLECTOR	291570		0.0	0.6	KNUDSON COVE/N TONGASS HWY JCT - KNUDSON COVE/N PT H
KOOTZNAHOO ROAD ANGOON	RURAL MAJOR COLLECTOR	290140		0.0	2.7	ANGOON F T/KOOTZNAHOO RD JCT - ROAD ENDING
LAKE STREET, SITKA	URBAN COLLECTOR	295505		0.1	0.8	ROAD ENDING - HALIBUT POINT/SAWMILL/LAKE ST JCT
LAKE STREET, SITKA	URBAN MINOR ARTERIAL	295505	Y	0.8	0.9	HALIBUT POINT/SAWMILL/LAKE ST JCT - HALIBUT PT/LINCO
LEMON CREEK ROAD JUNEAU	URBAN COLLECTOR	296231		0.0	0.2	CHURCHILL WAY JUNEAU LEMON CREEK - LEMON CORRECTION
LINCOLN STREET SITKA	URBAN COLLECTOR	295482		0.0	0.6	LINCOLN/BARRACKS ST JCT - LINCOLN STREET SITKA
LINCOLN STREET COUPLET SITKA	URBAN COLLECTOR	295484		0.0	0.0	LINCOLN STREET SITKA - LINCOLNJEFF DAVIS
LUTAK ROAD HAINES	RURAL MAJOR COLLECTOR	298100		0.0	5.9	HAINES HWY/LUTAK/HAINES FT RD JCT - CHILKOOT LAKE CA
MADISON STREET KETCHIKAN	URBAN COLLECTOR	291406		0.0	0.2	TONGASS/MADISON ST JCT - FOURTH AVENUE, KETCHIKAN CI
MAIN STREET HAINES	RURAL MAJOR COLLECTOR	298018		0.0	0.1	FRONT/MAIN ST JCT - HAINES/MAIN ST JCT
MAIN STREET JUNEAU	URBAN MINOR ARTERIAL	296040		0.0	0.2	EGAN/MAIN ST JCT - 4TH/MAIN ST JCT
MAIN STREET, KETCHIKAN CITY	URBAN COLLECTOR	291418		0.1	0.3	MAIN/MILL ST JCT - PINE STREET MIDDLE, KETCHIKAN CIT
MALLOTT AVENUE, YAKUTAT	RURAL MAJOR COLLECTOR	297018		0.0	1.6	BOAT HBR/DANGEROUS R/M BAY/YAKUTAT RD - YAKUTAT SMAL
MARTIN ROAD JUNEAU	URBAN COLLECTOR	296042		0.0	0.1	IRWIN STREET JUNEAU - EVERGREEN AVENUE JUNEAU
MENDENHALL BLVD JUNEAU	URBAN COLLECTOR	296542		0.0	0.4	MENDENHALL LOOP ROAD JUNEAU - POPULAR AVENUE
MENDENHALL GLACIER ROAD JUNEAU	URBAN COLLECTOR	296580		0.0	1.4	MENDENHALL GLACIER/M LOOP RD JCT - VISITOR CENTER PA
MENDENHALL LOOP ROAD JUNEAU	URBAN COLLECTOR	296400		2.2	6.2	MENDENHALL GLACIER/M LOOP RD JCT - GLACIER/MENDENHAL
MENDENHALL LOOP ROAD JUNEAU	URBAN MINOR ARTERIAL	296400		0.0	2.2	EGAN/MENDENHALL LOOP S/OLD GLACIER JCT - MENDENHALL
MENDENHALL LOOP WYE JUNEAU	URBAN COLLECTOR	296651		0.0	0.0	MENDENHALL LOOP/M L WYE N JCT - GLACIER/MENDENHALL L
MENDENHALL MALL ACCESS RD JUN	URBAN COLLECTOR	296402		0.0	0.3	MENDENHALL LOOP/M MALL ACCESS RD JCT - VINTAGE BLVD
METLAKATLA AIRPORT ROAD	RURAL MAJOR COLLECTOR	293500		0.0	6.6	WALDEN POINT ROAD METLAKATLA - BOUNDARY CHANGE

**Federal Aid Highways: Interstate, Primary, and Secondary Highways of Alaska
including the National Highway System**

Southeast Region

ROUTE NAME	FUNCTIONAL CLASS	CDS NUMBER	NHS	FROM MILE	THRU MILE	TERMINI NAME
METLAKATLA FERRY TERMINAL ROAD	RURAL MAJOR COLLECTOR	293520		0.0	0.1	WALDEN POINT ROAD METLAKATLA - ROAD ENDING
MILLS STREET SITKA	URBAN COLLECTOR	295472		0.0	0.3	ROAD BEGINNING - ROAD ENDING
MINT WAY, JUNEAU GLACIER	URBAN COLLECTOR	296511		0.0	0.1	TOURNURE STREET, JUNEAU GLACIER - MENDENHALL LOOP/RI
MISSION STREET KETCHIKAN CITY	URBAN COLLECTOR	291416		0.0	0.2	FRONT/MISSION ST JCT - BARNEY/MISSION JCT
MITKOF HIGHWAY PETERSBURG	RURAL MAJOR COLLECTOR	294000		0.0	16.2	PETERSBURG F T/NORDIC DR JCT - CRYSTAL LAKE HATCHERY
MONTANA CREEK ROAD JUNEAU	URBAN COLLECTOR	296531		0.0	0.3	MENDENHALL LOOP/MONTANA CK RD JCT - MONTANA CREEK/SK
MONTI BAY ROAD YAKUTAT	RURAL MAJOR COLLECTOR	297020		0.0	0.5	BOAT HBR/DANGEROUS R/M BAY/YAKUTAT RD - MONTI BAY
MUD BAY ROAD HAINES	RURAL MAJOR COLLECTOR	298022		0.0	6.6	BEACH/MUD BAY RD JCT - FUNCTIONAL CLASS CHANGE
NANCY STREET JUNEAU	URBAN COLLECTOR	296484		0.0	0.1	MENDENHALL LOOP/NANCY ST JCT - MENDENHALL LOOP/TONGA
NORDIC DRIVE PETERSBURG	RURAL MAJOR COLLECTOR	294020		0.0	2.0	SANDY BEACH ROAD PETERSBURG - PETERSBURG F T/NORDIC
NORTH DOUGLAS HIGHWAY, DOUGLA	URBAN COLLECTOR	296150		6.0	12.0	N DOUGLAS/FISH CREEK RD JCT - ROAD CONTINUES
NORTH DOUGLAS HIGHWAY, DOUGLA	URBAN MINOR ARTERIAL	296150		0.0	6.0	DOUGLAS HWY/N DOUGLAS HWY JCT - N DOUGLAS/FISH CREEK
NORTH POINT HIGGINS ROAD, KETC	URBAN COLLECTOR	291567		0.0	0.9	N PT HIGGINS/N TONGASS HWY JCT - DEAD END
NORTH TONGASS KETCHIKAN	URBAN MINOR ARTERIAL	291500	Y	0.0	12.5	BRYANT/N TONGASS HWY/TONGASS AVE/K FT RD - KNUDSON C
OLD DAIRY ROAD JUNEAU AIRPORT	URBAN COLLECTOR	296326		0.0	0.6	OLD DAIRY/OLD GLACIER HWY JCT - OLD DAIRY/YANDUKIN D
OLD HAINES HIGHWAY HAINES	RURAL MAJOR COLLECTOR	298020		0.0	1.0	HAINES/MUD BAY RD JCT - BEACH/MUD BAY RD JCT
PARK/FAIR STREET, KETCHIKAN CI	URBAN COLLECTOR	291420		0.0	0.6	BAWDEN STREET, KETCHIKAN CITY - KETCHIKAN LAKES ROAD
PETERSBURG FERRY TERMINAL ROAD	RURAL MAJOR COLLECTOR	294010	Y	0.0	0.2	PETERSBURG F T/NORDIC DR JCT - PETERSBURG FERRY TERM
PETERSBURG/KAKE ROAD	RURAL MAJOR COLLECTOR	294300		53.5	55.4	KAKE-KEKU/KAKE F T SPUR RD JCT - 6TH AVENUE
PETERSON AVENUE SITKA	URBAN COLLECTOR	295435		0.0	0.3	HALIBUT POINT/PETERSON AVE JCT - ROAD ENDING
PINE STREET UPPER, KETCHIKAN C	URBAN COLLECTOR	291482		0.0	0.1	BAWDEN STREET, KETCHIKAN CITY - FOREST AVENUE KETCH
RADCLIFFE ROAD JUNEAU AIRPORT	URBAN COLLECTOR	296337		0.0	0.5	GLACIER HIGHWAY NORTH JUNEAU AIRPORT - BERNERS AVEN
RIVERSIDE DRIVE JUNEAU	URBAN COLLECTOR	296500		0.2	2.4	GLACIER/RIVERSIDE DR JCT - RIVERSIDE DRIVE JUNEAU
ROOSEVELT ROAD, KETCHIKAN BORO	URBAN COLLECTOR	291345		0.5	1.2	ROOSEVELT RD/ROOSEVELT SPUR JCT - ROOSEVELT/S TONGAS
SALMON RIVER ROAD HYDER	RURAL MAJOR COLLECTOR	290200		0.0	0.6	TRESTLE - SALMON R RD/SALMON R SPUR JCT
SALMON RIVER SPUR HYDER	RURAL MAJOR COLLECTOR	290230		0.0	0.2	SALMON R RD/SALMON R SPUR JCT - US-CANADA BORDER
SANDY BEACH ROAD PETERSBURG	RURAL MAJOR COLLECTOR	294024		0.0	1.6	HAUGEN/SANDY BEACH RD JCT - NORDIC DRIVE PETERSBURG
SAWMILL CREEK ROAD, SITKA	URBAN COLLECTOR	295500		5.3	7.1	FUNCTIONAL CLASS CHANGE - GREEN LAKE RD
SAWMILL CREEK ROAD, SITKA	URBAN MINOR ARTERIAL	295500	Y	0.0	5.3	HALIBUT POINT ROAD, SITKA - FUNCTIONAL CLASS CHANGE
SCHOENBAR ROAD KETCHIKAN CITY	URBAN COLLECTOR	291425		0.0	1.3	PARK/FAIR STREET, KETCHIKAN CITY - QUINN/WATER ST JC
SEWARD STREET, JUNEAU DOWNTOWN	URBAN COLLECTOR	296050		0.0	0.3	4TH/SEWARD ST JCT - MARINE/SEWARD ST JCT
SHELL SIMMONS DRIVE JUNEAU AI	URBAN COLLECTOR	296325	Y	0.0	0.6	OLD GLACIER (AIRPORT)/SHELL SIMMONS DR - JUNEAU AIRP
SIXTH AVENUE, KETCHIKAN CITY	URBAN COLLECTOR	291417		0.0	0.1	ROAD ENDING - ADAMS STREET UPPER, KETCHIKAN CITY
SKATERS CABIN SPUR JUNEAU	URBAN COLLECTOR	296532		0.0	0.4	MONTANA CREEK/SKATERS CABIN SPUR JCT - MENDENHALL LK
SOUTH DOUGLAS HIGHWAY DOUGLAS	URBAN MINOR ARTERIAL	296110		0.0	2.4	DOUGLAS HWY/N DOUGLAS HWY JCT - B ST (DOUGLAS)
SOUTH POINT HIGGINS ROAD, KETC	URBAN COLLECTOR	291554		0.0	1.3	N TONGASS/S PT HIGGINS RD JCT - ROAD ENDING
SOUTH TONGASS KETCHIKAN	URBAN MINOR ARTERIAL	291400	Y	0.0	11.2	BRYANT/N TONGASS HWY/TONGASS AVE/K FT RD - BOUNDARY
STEPHAN RICHARDS DRIVE JUNEAU	URBAN COLLECTOR	296440		0.0	0.3	MENDENHALL LOOP/STEPAN RICHARDS DR JCT - RIVERSIDE D

by route name

**Federal Aid Highways: Interstate, Primary, and Secondary Highways of Alaska
including the National Highway System**

Southeast Region

ROUTE NAME	FUNCTIONAL CLASS	CDS NUMBER	NHS	FROM MILE	THRU MILE	TERMINI NAME
STIKINE/EVERGREEN AVENUE WRAN	RURAL MAJOR COLLECTOR	293400		0.2	1.3	STIKINE/WR F T SPUR RD JCT - EVERGREEN/WR APT RD JCT
THANE ROAD JUNEAU	URBAN COLLECTOR	296011	Y	1.0	6.3	S FRANKLIN/JUNEAU F T/THANE RD JCT - DEAD END
THANE ROAD JUNEAU	URBAN OTHER PRINCIPAL ART	296011	Y	0.0	1.0	EGAN/10TH ST JCT - S FRANKLIN/JUNEAU F T/THANE RD JCT
TONGASS BLVD, JUNEAU VALLEY	URBAN COLLECTOR	296480		0.2	0.6	MENDENHALL LOOP/TONGASS BLVD JCT - TRINITY DRIVE JU
TOURNURE STREET, JUNEAU GLACIE	URBAN COLLECTOR	296512		0.0	0.2	RIVERSIDE DRIVE JUNEAU - MINT WAY, JUNEAU GLACIER
TRINITY DRIVE JUNEAU	URBAN COLLECTOR	296482		0.0	0.1	TONGASS BLVD, JUNEAU VALLEY - MENDENHALL LOOP ROAD
UNION STREET HAINES	RURAL MAJOR COLLECTOR	298016		0.0	0.7	HAINES HIGHWAY HAINES - 1ST AVENUE UPPER HAINES
WALDEN POINT ROAD METLAKATLA	RURAL MAJOR COLLECTOR	293510		0.0	1.1	METLAKATLA AIRPORT ROAD - ROAD ENDING
WARD LAKE ROAD KETCHIKAN	URBAN COLLECTOR	291520		0.0	3.2	N TONGASS/WARD LAKE RD JCT - CONNELL LAKE TURNOFF
WHITE CLIFF AVENUE KETCHIKAN	URBAN COLLECTOR	291403		0.0	0.1	TONGASS/WHITE CLIFF ST JCT - WHITE CLIFF/SECOND/BEAR
WHITTIER STREET JUNEAU	URBAN COLLECTOR	296060		0.0	0.1	WHITTIER/WILLOUGHBY AVE JCT - EGAN/WHITTIER ST JCT
WRANGELL AVENUE WRANGELL	RURAL MAJOR COLLECTOR	293338		0.0	0.1	CHURCH / 2ND STREET WRANGELL - ALASKA/CHURCH/ST BEN
WRANGELL FERRY TERMINAL SPUR R	RURAL MAJOR COLLECTOR	293305	Y	0.0	0.1	STIKINE/WR F T SPUR RD JCT - SOUTHEAST MARINE HIGHWA
YANDUKIN DRIVE JUNEAU AIRPORT	URBAN COLLECTOR	296324	Y	0.0	0.9	EGAN/LEMON/YANDUKIN DR JCT - SHELL SIMMONS DRIVE JU
YANDUKIN DRIVE WYE TO EGAN DRI	URBAN COLLECTOR	296327		0.0	0.1	YANDUKIN DRIVE JUNEAU AIRPORT - EGAN/YANDUKIN DR WY
ZIMOVIA HIGHWAY WRANGELL	RURAL MAJOR COLLECTOR	293300		0.0	10.1	WRANGELL AVENUE WRANGELL - PAT CK/MC CORMACK CK/ZIM

**Federal Aid Highways: Interstate, Primary, and Secondary Highways of Alaska
including the National Highway System**

Southeast Region

ROUTE NAME	FUNCTIONAL CLASS	CDS NUMBER	NHS	FROM MILE	THRU MILE	TERMINI NAME
3RD AVENUE HAINES	RURAL MAJOR COLLECTOR	298006		0.0	0.6	MUD BAY/3RD AVE S JCT - HAINES/3RD AVE JCT
AIRPORT ROAD WRANGELL	RURAL MAJOR COLLECTOR	293310		0.0	0.8	WR APT/WR EAST RD JCT - EVERGREEN/WR APT RD JCT
AIRPORT ROAD, YAKUTAT	RURAL MAJOR COLLECTOR	297000		0.0	3.5	YAKUTAT AIRPORT - BOAT HBR/DANGEROUS R/M BAY/YAKUTAT
ANGOON FERRY ACCESS ROAD	RURAL MAJOR COLLECTOR	290120		0.0	0.1	ANGOON F T/KOOTZNAHOO RD JCT - ANGOON FERRY TERMINAL
BEACH ROAD HAINES	RURAL MAJOR COLLECTOR	298023		0.0	0.0	BEACH/MUD BAY RD JCT - BEACH/FRONT ST JCT
BENNETT STREET WRANGELL	RURAL MAJOR COLLECTOR	293315		0.0	0.4	ALASKA/CHURCH/ST BENNET ST JCT - WR APT/WR EAST RD J
BIG SALT LAKE ROAD	RURAL MAJOR COLLECTOR	292025		0.0	17.1	BIG SALT LAKE/CRAIG/HOLLIS HWY JCT - BIG SALT LAKE/N
CHURCH / 2ND STREET WRANGELL	RURAL MAJOR COLLECTOR	293326		0.0	0.5	STIKINE/WR F T SPUR RD JCT - WRANGELL AVENUE WRANGE
CRAIG/KLAWOCK/HOLLIS ROAD	RURAL MAJOR COLLECTOR	292000		0.0	30.7	CRAIG - HOLLIS/PETERSBURG FERRY ROUTE
FIRST AVENUE UPPER, WRANGELL	RURAL MAJOR COLLECTOR	293313		0.0	0.1	BENNETT STREET WRANGELL - ROAD ENDING
FRONT STREET HAINES	RURAL MAJOR COLLECTOR	298010		0.6	1.0	FRONT/MAIN ST JCT - BEACH/FRONT ST JCT
GUSTAVUS AIRPORT ROAD	RURAL MAJOR COLLECTOR	295308		0.0	5.5	GUSTAVUS AIRPORT - GLACIER BAY NATIONAL MONUMENT RD
GUSTAVUS STATE DOCK ROAD	RURAL MAJOR COLLECTOR	295308S1		0.0	1.5	G AIRPORT/G STATE DOCK RD JCT - STATE DOCK
HAUGEN DRIVE PETERSBURG	RURAL MAJOR COLLECTOR	294015		0.0	1.7	HAUGEN/NORDIC DR JCT - HAUGEN/SANDY BEACH RD JCT
HOLLIS FERRY TERMINAL SPUR	RURAL MAJOR COLLECTOR	292450		0.0	0.3	HOLLIS RD/HOLLIS FT SPUR JCT - HOLLIS FERRY TERMINAL
HOONAH AIRPORT ROAD	RURAL MAJOR COLLECTOR	295311		0.0	2.2	HOONAH AIRPORT RD/H SPUR MARINE RTE JCT - HOONAH AIR
KAKE AIRPORT ROAD	RURAL MAJOR COLLECTOR	294310		0.0	0.6	KAKE-KEKU/KAKE APT RD JCT - KAKE AIRPORT TERMINAL
KAKE FERRY TERMINAL SPUR ROAD	RURAL MAJOR COLLECTOR	294305		0.0	0.1	KAKE-KEKU/KAKE F T SPUR RD JCT - KAKE FERRY TERMINAL
KLAWOCK AIRPORT ROAD	RURAL MAJOR COLLECTOR	292326		0.0	0.7	BIG SALT LAKE/KLAWOCK APT RD JCT - KLAWOCK AIRPORT
KOOTZNAHOO ROAD ANGOON	RURAL MAJOR COLLECTOR	290140		0.0	2.7	ANGOON F T/KOOTZNAHOO RD JCT - ROAD ENDING
LUTAK ROAD HAINES	RURAL MAJOR COLLECTOR	298100		0.0	5.9	HAINES HWY/LUTAK/HAINES FT RD JCT - CHILKOOT LAKE CA
MAIN STREET HAINES	RURAL MAJOR COLLECTOR	298018		0.0	0.1	FRONT/MAIN ST JCT - HAINES/MAIN ST JCT
MALLOTT AVENUE, YAKUTAT	RURAL MAJOR COLLECTOR	297018		0.0	1.6	BOAT HBR/DANGEROUS R/M BAY/YAKUTAT RD - YAKUTAT SMAL
METLAKATLA AIRPORT ROAD	RURAL MAJOR COLLECTOR	293500		0.0	6.6	WALDEN POINT ROAD METLAKATLA - BOUNDARY CHANGE
METLAKATLA FERRY TERMINAL ROAD	RURAL MAJOR COLLECTOR	293520		0.0	0.1	WALDEN POINT ROAD METLAKATLA - ROAD ENDING
MITKOF HIGHWAY PETERSBURG	RURAL MAJOR COLLECTOR	294000		0.0	16.2	PETERSBURG F T/NORDIC DR JCT - CRYSTAL LAKE HATCHERY
MONTI BAY ROAD YAKUTAT	RURAL MAJOR COLLECTOR	297020		0.0	0.5	BOAT HBR/DANGEROUS R/M BAY/YAKUTAT RD - MONTI BAY
MUD BAY ROAD HAINES	RURAL MAJOR COLLECTOR	298022		0.0	6.6	BEACH/MUD BAY RD JCT - FUNCTIONAL CLASS CHANGE
NORDIC DRIVE PETERSBURG	RURAL MAJOR COLLECTOR	294020		0.0	2.0	SANDY BEACH ROAD PETERSBURG - PETERSBURG F T/NORDIC
OLD HAINES HIGHWAY HAINES	RURAL MAJOR COLLECTOR	298020		0.0	1.0	HAINES/MUD BAY RD JCT - BEACH/MUD BAY RD JCT
PETERSBURG FERRY TERMINAL ROAD	RURAL MAJOR COLLECTOR	294010	Y	0.0	0.2	PETERSBURG F T/NORDIC DR JCT - PETERSBURG FERRY TERM
PETERSBURG/KAKE ROAD	RURAL MAJOR COLLECTOR	294300		53.5	55.4	KAKE-KEKU/KAKE F T SPUR RD JCT - 6TH AVENUE
SALMON RIVER ROAD HYDER	RURAL MAJOR COLLECTOR	290200		0.0	0.6	TRESTLE - SALMON R RD/SALMON R SPUR JCT
SALMON RIVER SPUR HYDER	RURAL MAJOR COLLECTOR	290230		0.0	0.2	SALMON R RD/SALMON R SPUR JCT - US-CANADA BORDER
SANDY BEACH ROAD PETERSBURG	RURAL MAJOR COLLECTOR	294024		0.0	1.6	HAUGEN/SANDY BEACH RD JCT - NORDIC DRIVE PETERSBURG
STIKINE/EVERGREEN AVENUE WRAN	RURAL MAJOR COLLECTOR	293400		0.2	1.3	STIKINE/WR F T SPUR RD JCT - EVERGREEN/WR APT RD JCT
UNION STREET HAINES	RURAL MAJOR COLLECTOR	298016		0.0	0.7	HAINES HIGHWAY HAINES - 1ST AVENUE UPPER HAINES
WALDEN POINT ROAD METLAKATLA	RURAL MAJOR COLLECTOR	293510		0.0	1.1	METLAKATLA AIRPORT ROAD - ROAD ENDING

**Federal Aid Highways: Interstate, Primary, and Secondary Highways of Alaska
including the National Highway System**

Southeast Region

ROUTE NAME	FUNCTIONAL CLASS	CDS NUMBER	NHS	FROM MILE	THRU MILE	TERMINI NAME
WRANGELL AVENUE WRANGELL	RURAL MAJOR COLLECTOR	293338		0.0	0.1	CHURCH / 2ND STREET WRANGELL - ALASKA/CHURCH/ST BEN
WRANGELL FERRY TERMINAL SPUR R	RURAL MAJOR COLLECTOR	293305	Y	0.0	0.1	STIKINE/WR F T SPUR RD JCT - SOUTHEAST MARINE HIGHWA
ZIMOVIA HIGHWAY WRANGELL	RURAL MAJOR COLLECTOR	293300		0.0	10.1	WRANGELL AVENUE WRANGELL - PAT CK/MC CORMACK CK/ZIM
FERRY TERMINAL ROAD HAINES	RURAL OTHER PRINCIPAL ART	298200	Y	0.0	0.1	HAINES HWY/LUTAK/HAINES FT RD JCT - SOUTHEAST MARINE
HAINES HIGHWAY HAINES	RURAL OTHER PRINCIPAL ART	298000	Y	0.0	39.7	HAINES/MAIN ST JCT - US CUSTOMS OFFICE
HAINES/LUTAK ROAD HAINES	RURAL OTHER PRINCIPAL ART	298150	Y	0.0	4.3	HAINES HWY/LUTAK/HAINES FT RD JCT - HAINES/MAIN ST J
KLONDIKE HIGHWAY SKAGWAY	RURAL OTHER PRINCIPAL ART	299500	Y	0.0	14.9	SKAGWAY FERRY TERMINAL DOCK - ALASKA-CANADA BORDER
10TH STREET JUNEAU	URBAN COLLECTOR	296012		0.0	0.1	EGAN/10TH ST JCT - GLACIER HWY/WILLOUGHBY AVENUE JU
12TH STREET JUNEAU	URBAN COLLECTOR	296067		0.0	0.4	EGAN/12TH ST JCT - CAPITAL AVENUE, JUNEAU DOWNTOWN
4TH STREET JUNEAU	URBAN COLLECTOR	296077		0.0	0.1	4TH/MAIN ST JCT - FRANKLIN STREET JUNEAU
ALASKA AVENUE, KETCHIKAN CITY	URBAN COLLECTOR	291453		0.3	0.3	BUREN ROAD, KETCHIKAN CITY - BRYANT STREET, KETCHIKA
ANGUS WAY, JUNEAU DOWNTOWN	URBAN COLLECTOR	296026		0.0	0.1	EVERGREEN AVENUE JUNEAU - COLEMAN STREET, JUNEAU DO
AUKE LAKE/UNIVERSITY WAY, JUNE	URBAN COLLECTOR	296638		0.0	0.7	FRITZ COVE/GLACIER HWY JCT - MENDENHALL LOOP/UAS RD
BARANOF AVENUE, KETCHIKAN CITY	URBAN COLLECTOR	291452		0.0	0.5	JACKSON STREET, KETCHIKAN CITY - BUREN ROAD, KETCHIK
BARNEY WAY/DOCK STREET, KETCHI	URBAN COLLECTOR	291414		0.0	0.1	BARNEY/STEDMAN ST JCT - DOCK/MAIN JCT
BAWDEN STREET, KETCHIKAN CITY	URBAN COLLECTOR	291421		0.1	0.3	BAWDEN/MILL ST JCT - BAWDEN STREET, KETCHIKAN CITY
BERNERS AVENUE JUNEAU AIRPORT	URBAN COLLECTOR	296339		0.0	0.3	GLACIER HIGHWAY NUGGET, JUNEAU AIR PORT - RADCLIFFE
BRADY STREET SITKA	URBAN COLLECTOR	295438		0.0	0.1	BRADY/HALIBUT POINT RD JCT - ROAD ENDING
BRYANT STREET, KETCHIKAN CENTR	URBAN COLLECTOR	291502		0.0	0.2	ALASKA AVENUE, KETCHIKAN CITY - NORTH TONGASS KETCH
BUREN ROAD, KETCHIKAN CITY	URBAN COLLECTOR	291408		0.3	0.3	BARANOF AVENUE, KETCHIKAN CITY - ALASKA AVENUE, KETC
CALHOUN STREET JUNEAU	URBAN COLLECTOR	296020		0.0	0.3	12TH STREET JUNEAU - 4TH/MAIN ST JCT
CARLANNA LAKE ROAD KETCHIKAN	URBAN COLLECTOR	291405		0.0	0.6	CARLANNA LAKE/TONGASS S AVE JCT - ROAD ENDING
CASCADE STREET SITKA	URBAN COLLECTOR	295436		0.0	0.2	GAVIN STREET SITKA - PETERSON AVENUE SITKA
CHANNEL DRIVE JUNEAU	URBAN COLLECTOR	296217		0.0	0.4	CHANNEL/EGAN/TWIN LAKES DR JCT - CHANNEL/MARINA RD J
CHURCHILL WAY JUNEAU LEMON CR	URBAN COLLECTOR	296233		0.0	0.1	DAVIS AVENUE, JUNEAU - ROUTE END
COLEMAN STREET, JUNEAU DOWNTOW	URBAN COLLECTOR	296063		0.0	0.0	JUDY LANE, JUNEAU DOWNTOWN - HIGHLAND DR IVE JUNEAU
COLLEGE AVENUE, KETCHIKAN CITY	URBAN COLLECTOR	291419		0.0	0.1	ROAD ENDING - SEVENTH AVENUE, KETC HIKAN CITY
CORDOVA STREET, DOUGLAS ISLAND	URBAN COLLECTOR	296108		0.0	0.2	CORDOVA/DOUGLAS HWY JCT - PIONEER AVENUE DOUGLAS IS
CRAZYHORSE DRIVE, JUNEAU AUKE	URBAN COLLECTOR	296641		0.1	0.2	INDUSTRIAL BOULEVARD JUNEAU - ROAD ENDING
CREST AVENUE, JUNEAU AIR PORT	URBAN COLLECTOR	296313		0.0	0.4	CREST/OLD DAIRY RD JCT - YANDUKIN DRIVE JUNEAU AIRP
DAVIS AVENUE, JUNEAU	URBAN COLLECTOR	296230		0.0	0.4	DAVIS/LEMON RD JCT - CHURCHILL WAY JUNEAU LEM ON CRE
DEERMONT STREET, KETCHIKAN CIT	URBAN COLLECTOR	291427		0.0	0.4	DEERMONT/STEDMAN ST JCT - KETCHIKAN LAKES ROAD, KETC
DOCK STREET, KETCHIKAN CITY	URBAN COLLECTOR	291445		0.0	0.0	MAIN STREET, KETCHIKAN CITY - DOCK/FRONT ST JCT
DOTSONS LANDING ROAD	URBAN COLLECTOR	296670		0.0	0.7	DOTSONS LANDING/GLACIER HWY JCT - AMALGA HARBOR BOAT
EDGECUMBE DRIVE SITKA	URBAN COLLECTOR	295427		0.0	1.0	CASCADE CREEK/EDGECUMBE DR JCT - PETERSON AVENUE SI
EGAN/CHANNEL DRIVE CONNECTOR	URBAN COLLECTOR	296267		0.0	0.0	EGAN/POWER HOUSE/MARINA RD JCT - CHANNEL/MARINA RD J
EGAN/LEMON ROAD CONNECTOR AT S	URBAN COLLECTOR	296224		0.0	0.0	LEMON/SUNNY POINT ACCESS RD JCT - EGAN/SUNNY POINT A
ENGINEERS CUTOFF ROAD JUNEAU	URBAN COLLECTOR	296600		0.0	1.1	GLACIER/MENDENHALL PENN RD JCT - ENGINEERS CUT/MEDEN

**Federal Aid Highways: Interstate, Primary, and Secondary Highways of Alaska
including the National Highway System**

Southeast Region

ROUTE NAME	FUNCTIONAL CLASS	CDS NUMBER	NHS	FROM MILE	THRU MILE	TERMINI NAME
EVERGREEN AVENUE JUNEAU	URBAN COLLECTOR	296072		0.0	0.2	MARTIN ROAD JUNEAU - ANGUS WAY, JUNEAU DOWNTOWN
FERRY WAY JUNEAU	URBAN COLLECTOR	296074		0.0	0.0	FERRY WAY/ MARINE WAY JCT - FERRY/FRANKLIN ST JCT
FISH CREEK ROAD, DOUGLAS ISLAN	URBAN COLLECTOR	296154		0.0	5.9	N DOUGLAS/FISH CREEK RD JCT - EAGLECREST SKI AREA
FOREST AVENUE KETCHIKAN CITY	URBAN COLLECTOR	291422		0.0	0.3	SCHOENBAR ROAD KETCHIKAN CITY - PINE STREET UPPER,
FOURTH AVENUE, KETCHIKAN CITY	URBAN COLLECTOR	291461		0.0	0.3	WASHINGTON STREET, KETCHIKAN CITY - JACKSON STREET,
FRANKLIN ROAD, KETCHIKAN BORO	URBAN COLLECTOR	291346		0.0	0.2	ROOSEVELT/S TONGASS HWY N JCT - ROOSEVELT RD/ROOSEVE
FRANKLIN STREET JUNEAU	URBAN COLLECTOR	296014		0.0	0.3	ADMIRAL/S FRANKLIN ST JCT - 4TH STREET JUNEAU
FRITZ COVE ROAD JUNEAU	URBAN COLLECTOR	296634		0.0	2.5	SMUGGLERS COVE - FRITZ COVE/GLACIER HWY JCT
FRONT STREET JUNEAU	URBAN COLLECTOR	296017		0.0	0.1	FRANKLIN STREET JUNEAU - MAIN STREET JUNEAU
GASTINEAU CHANNEL FERRY ROAD	URBAN COLLECTOR	296078		0.0	0.0	JUNEAU CITY FERRY TERMINAL DOCK - S FRANKLIN/JUNEAU
GAVIN STREET SITKA	URBAN COLLECTOR	295437		0.0	0.0	ROAD ENDING - CASCADE STREET SITKA
GLACIER AVENUE JUNEAU	URBAN COLLECTOR	296006		0.0	0.1	EGAN/GLACIER AVE JCT - GLACIER HWY/WILLOUGHBY AVENUE
GLACIER HIGHWAY NORTH JUNEAU	URBAN COLLECTOR	296332		0.0	0.4	OLD GLACIER HWY/OLD GLACIER HWY N JCT - GLACIER HWY/
GLACIER HWY/LEMON ROAD JUNEAU	URBAN COLLECTOR	296229		0.0	3.9	EGAN/LEMON/YANDUKIN DR JCT - EGAN/LEMON RD JCT
GLACIER HWY/TWIN LAKES DRIVE	URBAN COLLECTOR	296222		0.0	1.9	LEMON/TWIN LAKES DR JCT - CHANNEL/EGAN/TWIN LAKES DR
GLACIER HWY/WILLOUGHBY AVENUE	URBAN COLLECTOR	296016		0.0	2.3	EGAN/GLACIER AVE JCT - EGAN/WILLOUGHBY AVE JCT
GRANT STREET, KETCHIKAN CITY	URBAN COLLECTOR	291412		0.2	0.3	MAIN STREET, KETCHIKAN CITY - GRANT/FRONT ST JCT
HALIBUT POINT ROAD, SITKA	URBAN COLLECTOR	295400		0.0	0.7	STARRIGAVIN CREEK CAMPGROUND - HALIBUT POINT/RODMAN
HARBOR WAY (HARBOR DR. EXTENSI	URBAN COLLECTOR	295490		0.0	0.2	LINCOLN/HARBOR DR JCT - LINCOLN/BARRACKS ST JCT
HIGHLAND DRIVE JUNEAU	URBAN COLLECTOR	296034		0.0	0.3	ROAD BEGINNING - GLACIER/HIGHLAND DR JCT
HOSPITAL DRIVE JUNEAU	URBAN COLLECTOR	296225		0.0	0.3	HOSPITAL/TWIN LAKES DR JCT - BARTLETT MEMORIAL HOSPI
INDUSTRIAL BOULEVARD JUNEAU	URBAN COLLECTOR	296636		0.0	0.8	GLACIER/INDUSTRIAL BLVD JCT - MENDENHALL RIVER
IRWIN STREET JUNEAU	URBAN COLLECTOR	296036		0.0	0.1	MARTIN/12TH ST JCT - MARTIN ROAD JUNEAU
JACKSON STREET, KETCHIKAN CITY	URBAN COLLECTOR	291407		0.0	0.6	FOURTH AVENUE, KETCHIKAN CITY - ROAD ENDING
JEFF DAVIS STREET SITKA	URBAN COLLECTOR	295533		0.0	0.2	JEFF DAVIS/SAWMILL CK RD JCT - LINCOLN STREET SITKA
JEFFERSON STREET, KETCHIKAN CI	URBAN COLLECTOR	291415		0.0	0.3	JEFFERSON/TONGASS AVE JCT - ROAD ENDING
KATLIAN STREET SITKA	URBAN COLLECTOR	295439		0.0	0.8	HALIBUT POINT ROAD, SITKA - LINCOLN STREET SITKA
KETCHIKAN AIRPORT SHUTTLE ACCE	URBAN COLLECTOR	291508	Y	0.0	0.1	KETCH APT SHUTTLE ACCESS RD/N TONGASS - SHUTTLE FERR
KIMSHAM STREET SITKA	URBAN COLLECTOR	295475		0.0	0.1	PETERSON AVENUE SITKA - KIMSHAM STREET SITKA
KNUDSON COVE ROAD KETCHIKAN B	URBAN COLLECTOR	291570		0.0	0.6	KNUDSON COVE/N TONGASS HWY JCT - KNUDSON COVE/N PT H
LAKE STREET, SITKA	URBAN COLLECTOR	295505		0.1	0.8	ROAD ENDING - HALIBUT POINT/SAWMILL/LAKE ST JCT
LEMON CREEK ROAD JUNEAU	URBAN COLLECTOR	296231		0.0	0.2	CHURCHILL WAY JUNEAU LEMON CREEK - LEMON CORRECTION
LINCOLN STREET SITKA	URBAN COLLECTOR	295482		0.0	0.6	LINCOLN/BARRACKS ST JCT - LINCOLN STREET SITKA
LINCOLN STREET COUPLET SITKA	URBAN COLLECTOR	295484		0.0	0.0	LINCOLN STREET SITKA - LINCOLNJEFF DAVIS
MADISON STREET KETCHIKAN	URBAN COLLECTOR	291406		0.0	0.2	TONGASS/MADISON ST JCT - FOURTH AVENUE, KETCHIKAN CI
MAIN STREET, KETCHIKAN CITY	URBAN COLLECTOR	291418		0.1	0.3	MAIN/MILL ST JCT - PINE STREET MIDDLE, KETCHIKAN CIT
MARTIN ROAD JUNEAU	URBAN COLLECTOR	296042		0.0	0.1	IRWIN STREET JUNEAU - EVERGREEN AVENUE JUNEAU
MENDENHALL BLVD JUNEAU	URBAN COLLECTOR	296542		0.0	0.4	MENDENHALL LOOP ROAD JUNEAU - POPULAR AVENUE

by functional class

**Federal Aid Highways: Interstate, Primary, and Secondary Highways of Alaska
including the National Highway System**

Southeast Region

ROUTE NAME	FUNCTIONAL CLASS	CDS NUMBER	NHS	FROM MILE	THRU MILE	TERMINI NAME
MENDENHALL GLACIER ROAD JUNEAU	URBAN COLLECTOR	296580		0.0	1.4	MENDENHALL GLACIER/M LOOP RD JCT - VISITOR CENTER PA
MENDENHALL LOOP ROAD JUNEAU	URBAN COLLECTOR	296400		2.2	6.2	MENDENHALL GLACIER/M LOOP RD JCT - GLACIER/MENDENHALL
MENDENHALL LOOP WYE JUNEAU	URBAN COLLECTOR	296651		0.0	0.0	MENDENHALL LOOP/M L WYE N JCT - GLACIER/MENDENHALL L
MENDENHALL MALL ACCESS RD JUNEAU	URBAN COLLECTOR	296402		0.0	0.3	MENDENHALL LOOP/M MALL ACCESS RD JCT - VINTAGE BLVD
MILLS STREET SITKA	URBAN COLLECTOR	295472		0.0	0.3	ROAD BEGINNING - ROAD ENDING
MINT WAY, JUNEAU GLACIER	URBAN COLLECTOR	296511		0.0	0.1	TOURNURE STREET, JUNEAU GLACIER - MENDENHALL LOOP/RI
MISSION STREET KETCHIKAN CITY	URBAN COLLECTOR	291416		0.0	0.2	FRONT/MISSION ST JCT - BARNEY/MISSION JCT
MONTANA CREEK ROAD JUNEAU	URBAN COLLECTOR	296531		0.0	0.3	MENDENHALL LOOP/MONTANA CK RD JCT - MONTANA CREEK/SK
NANCY STREET JUNEAU	URBAN COLLECTOR	296484		0.0	0.1	MENDENHALL LOOP/NANCY ST JCT - MENDENHALL LOOP/TONGA
NORTH DOUGLAS HIGHWAY, DOUGLAS	URBAN COLLECTOR	296150		6.0	12.0	N DOUGLAS/FISH CREEK RD JCT - ROAD CONTINUES
NORTH POINT HIGGINS ROAD, KETCHIKAN	URBAN COLLECTOR	291567		0.0	0.9	N PT HIGGINS/N TONGASS HWY JCT - DEAD END
OLD DAIRY ROAD JUNEAU AIRPORT	URBAN COLLECTOR	296326		0.0	0.6	OLD DAIRY/OLD GLACIER HWY JCT - OLD DAIRY/YANDUKIN D
PARK/FAIR STREET, KETCHIKAN CITY	URBAN COLLECTOR	291420		0.0	0.6	BAWDEN STREET, KETCHIKAN CITY - KETCHIKAN LAKES ROAD
PETERSON AVENUE SITKA	URBAN COLLECTOR	295435		0.0	0.3	HALIBUT POINT/PETERSON AVE JCT - ROAD ENDING
PINE STREET UPPER, KETCHIKAN CITY	URBAN COLLECTOR	291482		0.0	0.1	BAWDEN STREET, KETCHIKAN CITY - FOREST AVENUE KETCH
RADCLIFFE ROAD JUNEAU AIRPORT	URBAN COLLECTOR	296337		0.0	0.5	GLACIER HIGHWAY NORTH JUNEAU AIRPORT - BERNERS AVENUE
RIVERSIDE DRIVE JUNEAU	URBAN COLLECTOR	296500		0.2	2.4	GLACIER/RIVERSIDE DR JCT - RIVERSIDE DRIVE JUNEAU
ROOSEVELT ROAD, KETCHIKAN BOROUGH	URBAN COLLECTOR	291345		0.5	1.2	ROOSEVELT RD/ROOSEVELT SPUR JCT - ROOSEVELT/S TONGASS
SAWMILL CREEK ROAD, SITKA	URBAN COLLECTOR	295500		5.3	7.1	FUNCTIONAL CLASS CHANGE - GREEN LAKE RD
SCHOENBAR ROAD KETCHIKAN CITY	URBAN COLLECTOR	291425		0.0	1.3	PARK/FAIR STREET, KETCHIKAN CITY - QUINN/WATER ST JC
SEWARD STREET, JUNEAU DOWNTOWN	URBAN COLLECTOR	296050		0.0	0.3	4TH/SEWARD ST JCT - MARINE/SEWARD ST JCT
SHELL SIMMONS DRIVE JUNEAU AIRPORT	URBAN COLLECTOR	296325	Y	0.0	0.6	OLD GLACIER (AIRPORT)/SHELL SIMMONS DR - JUNEAU AIRP
SIXTH AVENUE, KETCHIKAN CITY	URBAN COLLECTOR	291417		0.0	0.1	ROAD ENDING - ADAMS STREET UPPER, KETCHIKAN CITY
SKATERS CABIN SPUR JUNEAU	URBAN COLLECTOR	296532		0.0	0.4	MONTANA CREEK/SKATERS CABIN SPUR JCT - MENDENHALL LK
SOUTH POINT HIGGINS ROAD, KETCHIKAN	URBAN COLLECTOR	291554		0.0	1.3	N TONGASS/S PT HIGGINS RD JCT - ROAD ENDING
STEPHAN RICHARDS DRIVE JUNEAU	URBAN COLLECTOR	296440		0.0	0.3	MENDENHALL LOOP/STEPAN RICHARDS DR JCT - RIVERSIDE D
THANE ROAD JUNEAU	URBAN COLLECTOR	296011	Y	1.0	6.3	S FRANKLIN/JUNEAU FT/THANE RD JCT - DEAD END
TONGASS BLVD, JUNEAU VALLEY	URBAN COLLECTOR	296480		0.2	0.6	MENDENHALL LOOP/TONGASS BLVD JCT - TRINITY DRIVE JU
TOURNURE STREET, JUNEAU GLACIER	URBAN COLLECTOR	296512		0.0	0.2	RIVERSIDE DRIVE JUNEAU - MINT WAY, JUNEAU GLACIER
TRINITY DRIVE JUNEAU	URBAN COLLECTOR	296482		0.0	0.1	TONGASS BLVD, JUNEAU VALLEY - MENDENHALL LOOP ROAD
WARD LAKE ROAD KETCHIKAN	URBAN COLLECTOR	291520		0.0	3.2	N TONGASS/WARD LAKE RD JCT - CONNELL LAKE TURNOFF
WHITE CLIFF AVENUE KETCHIKAN	URBAN COLLECTOR	291403		0.0	0.1	TONGASS/WHITE CLIFF ST JCT - WHITE CLIFF/SECOND/BEAR
WHITTIER STREET JUNEAU	URBAN COLLECTOR	296060		0.0	0.1	WHITTIER/WILLOUGHBY AVE JCT - EGAN/WHITTIER ST JCT
YANDUKIN DRIVE JUNEAU AIRPORT	URBAN COLLECTOR	296324	Y	0.0	0.9	EGAN/LEMON/YANDUKIN DR JCT - SHELL SIMMONS DRIVE JU
YANDUKIN DRIVE WYE TO EGAN DRIVE	URBAN COLLECTOR	296327		0.0	0.1	YANDUKIN DRIVE JUNEAU AIRPORT - EGAN/YANDUKIN DR WY
HARBOR DRIVE, SITKA	URBAN LOCAL ROAD	295460	Y	1.5	1.6	SITKA AIRPORT - ROAD ENDING
FERRY ACCESS ROAD, SITKA	URBAN MINOR ARTERIAL	295401	Y	0.0	0.1	SITKA FERRY TERMINAL DOCK - HALIBUT POINT/RODMAN BAY
GLACIER HIGHWAY NUGGET, JUNEAU	URBAN MINOR ARTERIAL	296331		0.0	1.1	EGAN/OLD GLACIER (NUGGET) - EGAN/MENDENHALL LOOP S/O

by functional class

**Federal Aid Highways: Interstate, Primary, and Secondary Highways of Alaska
including the National Highway System**

Southeast Region

ROUTE NAME	FUNCTIONAL CLASS	CDS NUMBER	NHS	FROM MILE	THRU MILE	TERMINI NAME
GLACIER/DOUGLAS HIGHWAY JUNEAU	URBAN MINOR ARTERIAL	296000		4.0	30.2	ECHO COVE - AUKE BAY FT/GLACIER HWY JCT
HALIBUT POINT ROAD, SITKA	URBAN MINOR ARTERIAL	295400	Y	0.7	7.3	HALIBUT POINT/RODMAN BAY RD JCT - LAKE/OJA ST JCT
HARBOR DRIVE, SITKA	URBAN MINOR ARTERIAL	295460	Y	0.0	1.5	HALIBUT PT/LINCOLN ST JCT - SITKA AIRPORT
JUNEAU-DOUGLAS BRIDGE ROAD	URBAN MINOR ARTERIAL	296130		0.0	0.4	EGAN/10TH ST JCT - DOUGLAS HWY/N DOUGLAS HWY JCT
KETCHIKAN FERRY TERMINAL ROAD	URBAN MINOR ARTERIAL	291410	Y	0.0	0.2	BRYANT/N TONGASS HWY/TONGASS AVE/K FT RD - SOUTHEAST
LAKE STREET, SITKA	URBAN MINOR ARTERIAL	295505	Y	0.8	0.9	HALIBUT POINT/SAWMILL/LAKE ST JCT - HALIBUT PT/LINCO
MAIN STREET JUNEAU	URBAN MINOR ARTERIAL	296040		0.0	0.2	EGAN/MAIN ST JCT - 4TH/MAIN ST JCT
MENDENHALL LOOP ROAD JUNEAU	URBAN MINOR ARTERIAL	296400		0.0	2.2	EGAN/MENDENHALL LOOP S/OLD GLACIER JCT - MENDENHALL
NORTH DOUGLAS HIGHWAY, DOUGLAS	URBAN MINOR ARTERIAL	296150		0.0	6.0	DOUGLAS HWY/N DOUGLAS HWY JCT - N DOUGLAS/FISH CREEK
NORTH TONGASS KETCHIKAN	URBAN MINOR ARTERIAL	291500	Y	0.0	12.5	BRYANT/N TONGASS HWY/TONGASS AVE/K FT RD - KNUDSON C
SAWMILL CREEK ROAD, SITKA	URBAN MINOR ARTERIAL	295500	Y	0.0	5.3	HALIBUT POINT ROAD, SITKA - FUNCTIONAL CLASS CHANGE
SOUTH DOUGLAS HIGHWAY DOUGLAS	URBAN MINOR ARTERIAL	296110		0.0	2.4	DOUGLAS HWY/N DOUGLAS HWY JCT - B ST (DOUGLAS)
SOUTH TONGASS KETCHIKAN	URBAN MINOR ARTERIAL	291400	Y	0.0	11.2	BRYANT/N TONGASS HWY/TONGASS AVE/K FT RD - BOUNDARY
AUKE BAY FERRY TERMINAL JUNEAU	URBAN OTHER PRINCIPAL ART	296605	Y	0.0	0.1	AUKE BAY FT/GLACIER HWY JCT - AUKE BAY/HAINES MARINE
GLACIER/DOUGLAS HIGHWAY JUNEAU	URBAN OTHER PRINCIPAL ART	296000	Y	30.2	42.7	AUKE BAY FT/GLACIER HWY JCT - EGAN/10TH ST JCT
THANE ROAD JUNEAU	URBAN OTHER PRINCIPAL ART	296011	Y	0.0	1.0	EGAN/10TH ST JCT - S FRANKLIN/JUNEAU FT/THANE RD JCT



THE STATE
of **ALASKA**
GOVERNOR BILL WALKER

Department of Transportation and
Public Facilities

STATEWIDE RIGHT OF WAY
Design & Construction Standards Section
Division of Design & Engineering Services
3132 Channel Drive
P.O. Box 112500
Juneau, Alaska 99811-2500
907.465.6954
dot.alaska.gov

September 7, 2017

Dear Candidate or Sponsor,

With campaign season underway the Department of Transportation and Public Facilities (DOT&PF) wishes to respectfully inform and remind all candidates and ballot initiative sponsors of State and Federal laws regarding advertising **both within and along** the State's public right of ways. In response to 23 U.S.C. § 131, the Highway Beautification Act of 1965, and 23 CFR § 750 the State of Alaska historically adopted statutes and regulations to ensure public safety and federal regulatory compliance.

1. Unauthorized signs **within** the State's public right of ways are **prohibited** by AS 19.25.105 (d) and 17 AAC 20.012.

DOT&PF may remove these unauthorized signs and vehicles displaying signs **without notification or compensation**.

2. Unauthorized signs **on private or commercial property adjacent to** the State's public right of ways are **prohibited** by AS 19.25.105 (a) and (c) if they are **either located within 660 feet of the nearest edge or legible from the main traveled way** of the State's public right of way.

In accordance with 17 AAC 20.013 DOT&PF is authorized to require removal of the sign "at the expense of the owner of the land or the person who erected it." Notice of violation and order to rectify will be sent to the property owner. Notice may also be sent to the campaign, company, or service advertised.

The owner or person placing the unauthorized sign is **subject to removal expenses of at least \$50 per sign; fines of at least \$50 and as much as \$5,000 if convicted of a misdemeanor; and associated costs.**

We understand advertising is an important undertaking and expensive investment for all. We also realize that campaigns and volunteers may simply not realize the prohibitions regarding advertising in and along the State's public right of ways. Though the extent of the public right of ways are not always easily visible on the ground the laws prohibit all unauthorized signs legible from the traveled way. We ask you to please review the additional information available at <http://dot.alaska.gov/campaignsigns/> and contact the appropriate State Right-of-Way Office shown on the enclosed map if you require assistance related to specific right of ways.

- Central Region Right of Way, Anchorage 907.269.0700
- Northern Region Right of Way, Fairbanks 907.451.5407
- SouthCoast Region Right of Way, Juneau 907.465.4444

We look forward to assisting you.

Cordially,

Heather Fair
Statewide Right Of Way Chief

Enclosure

"Keep Alaska Moving through service and infrastructure."

DOT&PF New Regional Boundaries: Northern, Central, Southeast

ALASKA

DOT&PF REGIONS
NEW REGIONAL BOUNDARIES
JULY 2015

Prepared By The
ALASKA DEPARTMENT OF TRANSPORTATION
AND PUBLIC FACILITIES
DIVISION OF INFORMATION SYSTEM & SERVICES

In Cooperation With
U.S. DEPARTMENT OF TRANSPORTATION
FEDERAL HIGHWAY ADMINISTRATION

DOT&PF Maintenance Station

City or Town Center

Roads

DOT&PF Region Boundary

Central Region

Southcoast Region

Northern Region

• Yellow

• Blue

• Red

• Green

• Orange

• Purple

• Brown

• Grey

• White

• Black

• Blue

• Green

• Orange

• Purple

• Brown

• Grey

• White

• Black

• Blue

• Green

• Orange

• Purple

• Brown

• Grey

• White

• Black

• Blue

• Green

• Orange

• Purple

• Brown

• Grey

• White

• Black

• Blue

• Green

• Orange

• Purple

• Brown

• Grey

• White

• Black

• Blue

• Green

• Orange

• Purple

• Brown

• Grey

• White

• Black

• Blue

• Green

• Orange

• Purple

• Brown

• Grey

• White

• Black

• Blue

• Green

• Orange

• Purple

• Brown

• Grey

• White

• Black

• Blue

• Green

• Orange

• Purple

• Brown

• Grey

• White

• Black

• Blue

• Green

• Orange

• Purple

• Brown

• Grey

• White

• Black

• Blue

• Green

• Orange

• Purple

• Brown

• Grey

• White

• Black

• Blue

• Green

• Orange

• Purple

• Brown

• Grey

• White

• Black

• Blue

• Green

• Orange

• Purple

• Brown

• Grey

• White

• Black

• Blue

• Green

• Orange

• Purple

• Brown

• Grey

• White

• Black

• Blue

• Green

• Orange

• Purple

• Brown

• Grey

• White

• Black

• Blue

• Green

• Orange

• Purple

• Brown

• Grey

• White

• Black

• Blue

• Green

• Orange

• Purple

• Brown

• Grey

• White

• Black

• Blue

• Green

• Orange

• Purple

• Brown

• Grey

• White

• Black

• Blue

• Green

• Orange

• Purple

• Brown

• Grey

• White

• Black

• Blue

• Green

• Orange

• Purple

• Brown

• Grey

• White

• Black

• Blue

• Green

• Orange

• Purple

• Brown

• Grey

• White

• Black

• Blue

• Green

• Orange

• Purple

• Brown

• Grey

• White

• Black

• Blue

• Green

• Orange

• Purple

• Brown

• Grey

• White

• Black

• Blue

• Green

• Orange

• Purple

• Brown

• Grey

• White

• Black

• Blue

• Green

• Orange

• Purple

• Brown

• Grey

• White

• Black

• Blue

• Green

• Orange

• Purple

• Brown

• Grey

• White

• Black

• Blue

• Green

• Orange

• Purple

• Brown

• Grey

• White

• Black

• Blue

• Green

• Orange

• Purple

• Brown

• Grey

• White

• Black

• Blue

• Green

• Orange

• Purple

• Brown

• Grey

• White

• Black

• Blue

• Green

• Orange

• Purple

• Brown

• Grey

• White

• Black

• Blue

• Green

• Orange

• Purple

• Brown

• Grey

• White

• Black

• Blue

• Green

• Orange

• Purple

• Brown

• Grey

• White

• Black

• Blue

• Green

• Orange

• Purple

• Brown

• Grey

• White

• Black

• Blue

• Green

• Orange

• Purple

• Brown

• Grey

• White

• Black

• Blue

• Green

• Orange

• Purple

• Brown

• Grey

• White

• Black

• Blue

• Green

• Orange

• Purple

• Brown

• Grey

• White

• Black

• Blue

• Green

• Orange

• Purple

• Brown

• Grey

• White

• Black

• Blue

• Green

• Orange

• Purple

• Brown

• Grey

• White

• Black

• Blue

• Green

• Orange

• Purple

• Brown

• Grey

• White

• Black

• Blue

• Green

• Orange

• Purple

• Brown

• Grey

• White

• Black

• Blue

• Green

• Orange

• Purple

• Brown

• Grey

• White

• Black

• Blue

• Green

• Orange

• Purple

• Brown

• Grey

• White

• Black

• Blue

• Green

• Orange

• Purple

• Brown

• Grey

• White

• Black

• Blue

• Green

• Orange

IN THE SUPERIOR COURT FOR THE STATE OF ALASKA

THIRD JUDICIAL DISTRICT AT ANCHORAGE

AMERICAN CIVIL LIBERTIES UNION
OF ALASKA, DUNLEAVY FOR
ALASKA and ERIC SIEBELS,

Plaintiffs,

v.

STATE OF ALASKA, and the STATE OF
ALASKA DEPARTMENT OF
TRANSPORTATION & PUBLIC
FACILITIES,

Defendants.

COPY
Original Received

AUG 23 2018

Clerk of the Trial Courts

Case No. 3AN-18-_____ CI

**ORDER GRANTING MOTION FOR TEMPORARY RESTRAINING
ORDER AND PRELIMINARY INJUNCTION**

Plaintiffs American Civil Liberties Union of Alaska, Dunleavy for Alaska, and Eric Siebels having moved pursuant to Alaska R. Civ. P. 65(a) and (b) for a temporary restraining order and preliminary injunction enjoining further enforcement of AS 19.25.075-.180 by the State of Alaska Department of Transportation & Public Facilities, and the Court having considered the pleadings, exhibits and arguments of the parties, and being fully advised, the motion is hereby GRANTED. The Court finds that Plaintiffs have demonstrated probable success on the merits of their claim that AS 19.25.075-.180 is unconstitutional on its face and as applied.

IT IS HEREBY ORDERED that the State of Alaska Department of Transportation & Public Facilities is temporarily restrained and preliminary enjoined from further enforcement of AS 19.25.075-.180 pending a full resolution of this case on the merits.

**HOLLAND &
KNIGHT LLP**

420 L Street, Suite 400
Anchorage, AK 99501
Phone: (907) 263-6300
Fax: (907) 263-6345

DATED at Anchorage this ____ day of _____, 2018.

Hon.
Superior Court Judge

**HOLLAND &
KNIGHT LLP**

420 L Street, Suite 400
Anchorage, AK 99501
Phone: (907) 263-6300
Fax: (907) 263-6345